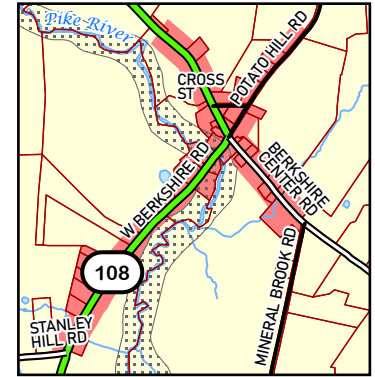


**LEGEND**

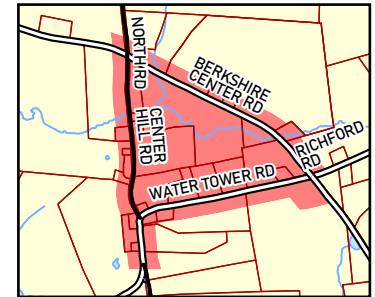
- Geologic Feature\*
- State Highway
- Class 2 Town Highway
- Class 3 Town Highway
- Class 4 Town Highway
- Private Road
- River, Stream or Brook
- River or Pond
- Expanded Village District
- Rural Lands District
- Wellhead Protection District
- Flood Hazard Area Overlay District
- Berkshire Boundary

\*This site is approximate.

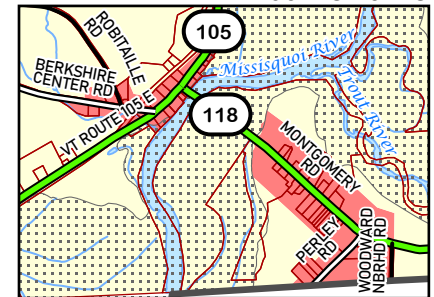
**West Berkshire**



**Berkshire**



**East Berkshire**



# Berkshire Zoning Map

**Data Sources:** Zoning changes made at the request of the Town of Berkshire. The accuracy of information presented is determined by its sources. Map details may be limited by map scale. Site features and other base data are for reference only and are subject to change. The official zoning map is on file at the town office.

For planning purposes only.

This not the official Zoning Map. The official signed version is on file at the Berkshire Town Clerk's Office.

August  
2024



Prepared by:  
Northwest RPC  
75 Fairfield Street  
St. Albans, VT 05478  
802.524.5958  
www.nrpcvt.com

Vermont Coordinate System  
Transverse Mercator, NAD 83.



0 0.75 1.5 Mi

0 5,000 10,000 Ft