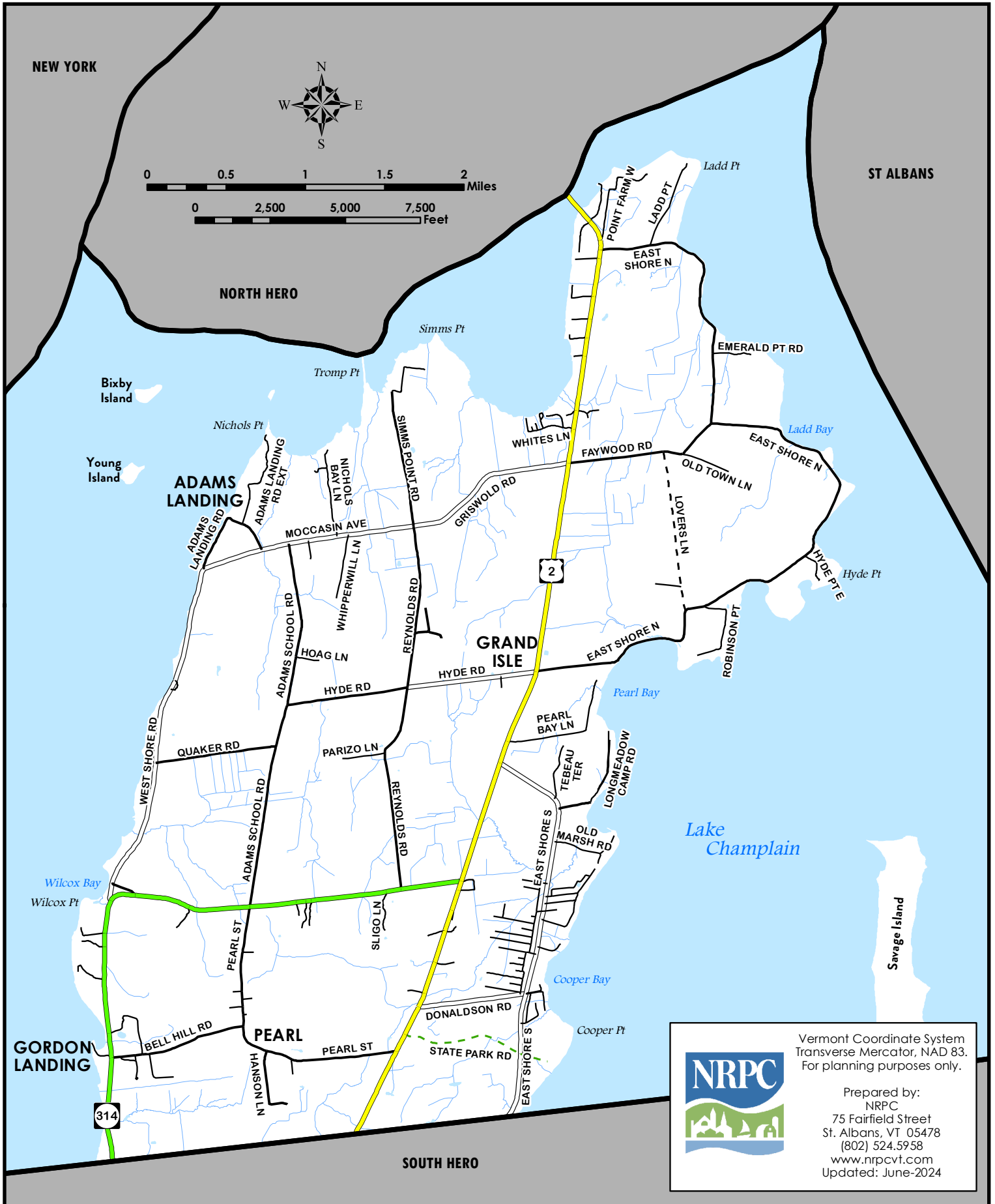


GRAND ISLE ROADS



Vermont Coordinate System
Transverse Mercator, NAD 83.
For planning purposes only.

NRPC
Prepared by:
NRPC
75 Fairfield Street
St. Albans, VT 05478
(802) 524.5958
www.nrpcvt.com
Updated: June-2024

GRAND ISLE ROADS

Adams Lndg Rd
Adams Lndg Rd Ext
Adams School Rd
Allen Rd
Allen Rd Ext
Angel Bay Ln
Baker Rd
Barque Rd
Beacon Hill Rd
Bell Hill Rd
Camp Vt Ct
Canamak Dr
Canamak W
Canoe Rd
Canoe Rd Ext
Cedar Pt
Champlain Blvd
Champlain Lndg
Ciara Dr
Clipper Rd
Cooper Bay Ln
Cooper Bay N
Cooper Bay S
Coopers Bay View
Dinghy Rd
Dodge Ter
Donaldson Rd
Drawbridge Ln
Dreamland Ct
Dubuque Dr

E Olive St
E Shore N
E Shore S
Emerald Pt Rd
Faywood Rd
Fish Hatchery Rd
Folsom Harbor Rd
Frigate Rd
Gordons Ldng
Griswold Rd
Hanson Ln
Hatch Hill
Hislop Ldng
Hoag Ln
Hodgekin Pl
Hodgekin Pl N
Hyde Pt E
Hyde Rd
Irish Rover Ln
Island Acres
Island Cir
Island Mdws Ln
Isle Ln
Jeannines Ln
Kayak Rd
Keel Rd
Ketch Rd
Ladd Pt
Lakeshore Blvd
Lakeshore Blvd S

Lakeview Rd
Landing Ln
Launch Rd
Lightning Rd
Longmeadow Camp Rd
Longmeadow E
Lovers Ln
Mackenzie Ln
Macomber Ln
Maynard Ct
Moccasin Av
Mtn View
Nichols Bay Ln
Old Marsh Rd
Old Town Ln
Parizo Ln
Passage View Ln
Pearl Bay Ln
Pearl St
Pent Rd
Pt Farm W
Pond Rd
Quaker Rd
Raewyn Ln
Razzberry Pl
Reynolds Rd
Richardson Pl
Robinson Pt
Sandy Cove
Shirley Av

Simms Pt Rd
Skiff Rd
Sligo Ln
Sloop Rd
Star Rd
State Pk Rd
Sturgeon Rd
Sunrise Ln
Tebeau Ter
Terry Ln
Town Line Rd
US Route 2
Vessel Rd
Village Ct
W Shore Rd
Westside Village
Whipperwill Ln
Whitegate Ct
Whites Ln
Whites Ln Av A
Whites Ln Av B
Whites Ln Av C
Whites Ln N
Wilfreds Way
Wintering Flds
Yacht Rd
Yawl Rd

LEGEND

SITE TYPE FEATURES

Public/Semi-Public

- Government (State, Local, etc.)
- Educational Facility
- Library
- Railroad Station
- House of Worship
- Cemetery
- Museum/Cultural
- Visitor/Information Center
- Community/Recreation Facility
- State Park
- Campground/Youth Camp
- Public Gathering
- Public Beach
- Boat Ramp/Dock
- Access Point
- Trailhead
- Park and Ride/Commuter Lot
- Rest Stop/Roadside Park
- Public Telephone

Residential

- Single Family Dwelling
- Multi-Family Dwelling
- Mobile Home
- Condominium
- Camp/Seasonal Home
- Other Residential
- Residential Farm
- Nursing Home/Long Term Care

Industrial/Utility

- Industrial
- Utility
- Utility Pole w/ Phone
- Manufacturing Facility
- Warehouse
- Gravel Pit/Quarry/Mine
- Hydroelectric Facility
- Solar Facility
- Wind Facility
- Communication Box
- Communication Tower
- Lookout Tower
- Water Tower
- Pump Station
- Substation
- Transfer Station
- Wastewater Treatment Plant

Miscellaneous

- Gated w/ Building
- Gated w/o Building
- Air Support/Maintenance
- Helipad/Heliport/Helisport
- RV Hookup
- Accessory Building
- Development Site
- Temporary Structure
- Other/Unknown/Abandoned

Emergency

- Ambulance Service
- Health Clinic
- Fire Station
- Law Enforcement
- Prison/Correctional Facility
- Morgue

Commercial

- Commercial
- Commercial w/ Residence
- Commercial Farm
- Lodging
- Sugarhouse

Hydrants

- Municipal Hydrant
- Dry Hydrant
- Pressurized Hydrant
- Drafting Site

Disclaimer:
Site addresses may not correspond to the official VT Enhanced 911 addressing system. Contact the Town 911 Coordinator for Road and Esite Data updates. **For Planning Purposes Only.**

TRANSPORTATION FEATURES

- Interstate Highway
- Federal Highway
- State Highway
- Class 1 Town Highway
- Class 2 Town Highway
- Class 3 Town Highway
- Class 4 Town Highway
- State Forest Highway
- Private Road
- Railroad
- Legal Trail
- Driveway

SURFACE WATER FEATURES

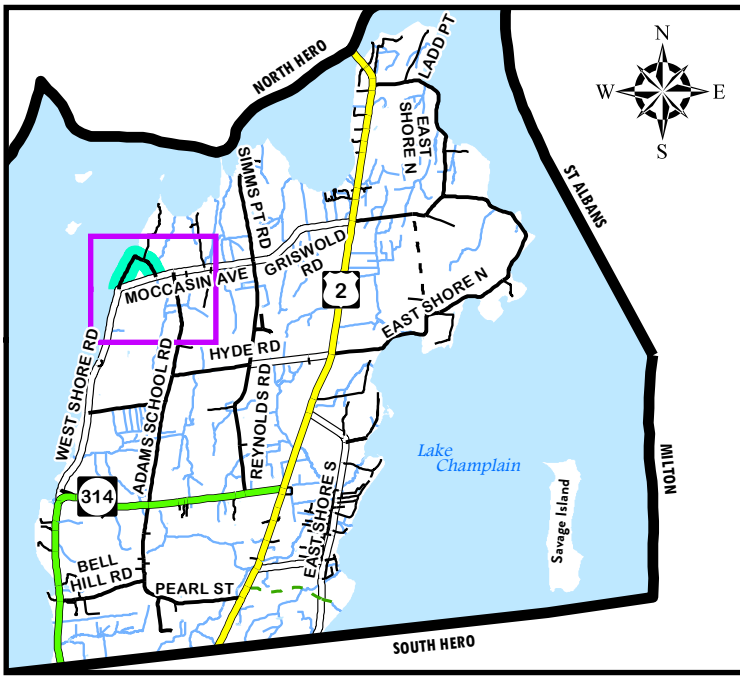
- River, Stream or Brook
- Lake, Pond or River

OTHER FEATURE

- Town Boundary

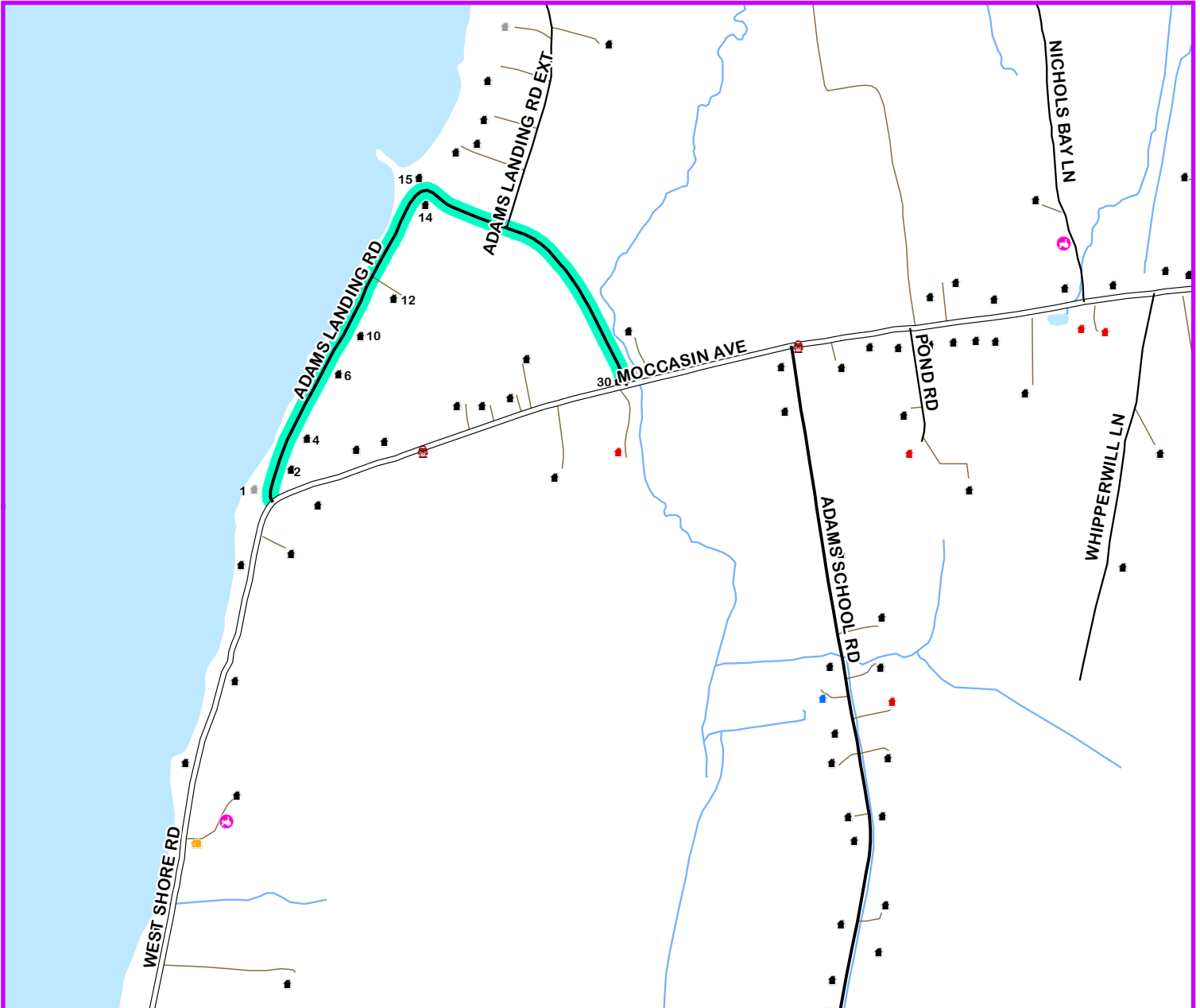
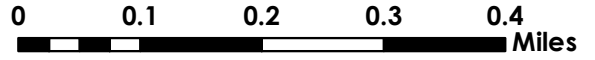
Data Sources:
All map features derived from VGIS digital coverages. North arrow on map refers to Grid North.

ADAMS LANDING ROAD



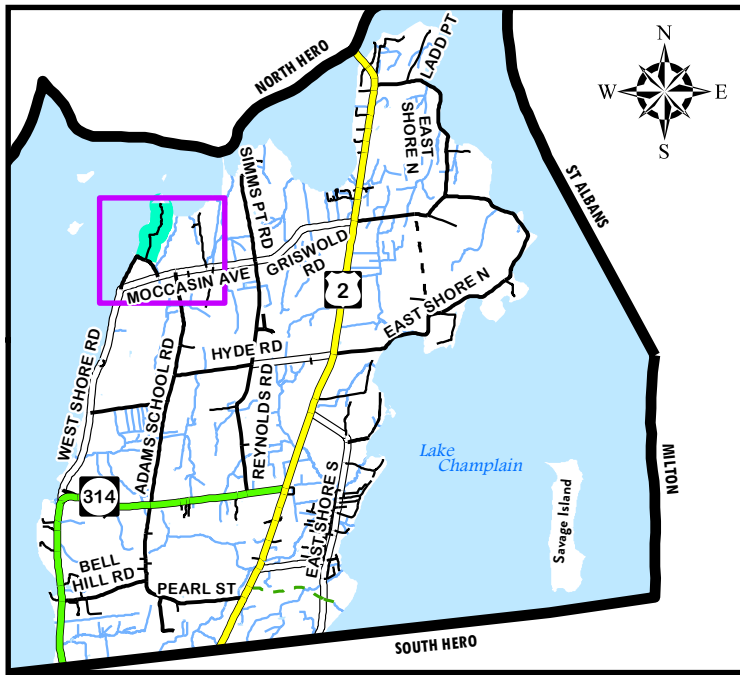
ADAMS LANDING RD

To view the full legend, look at the beginning of this road atlas.



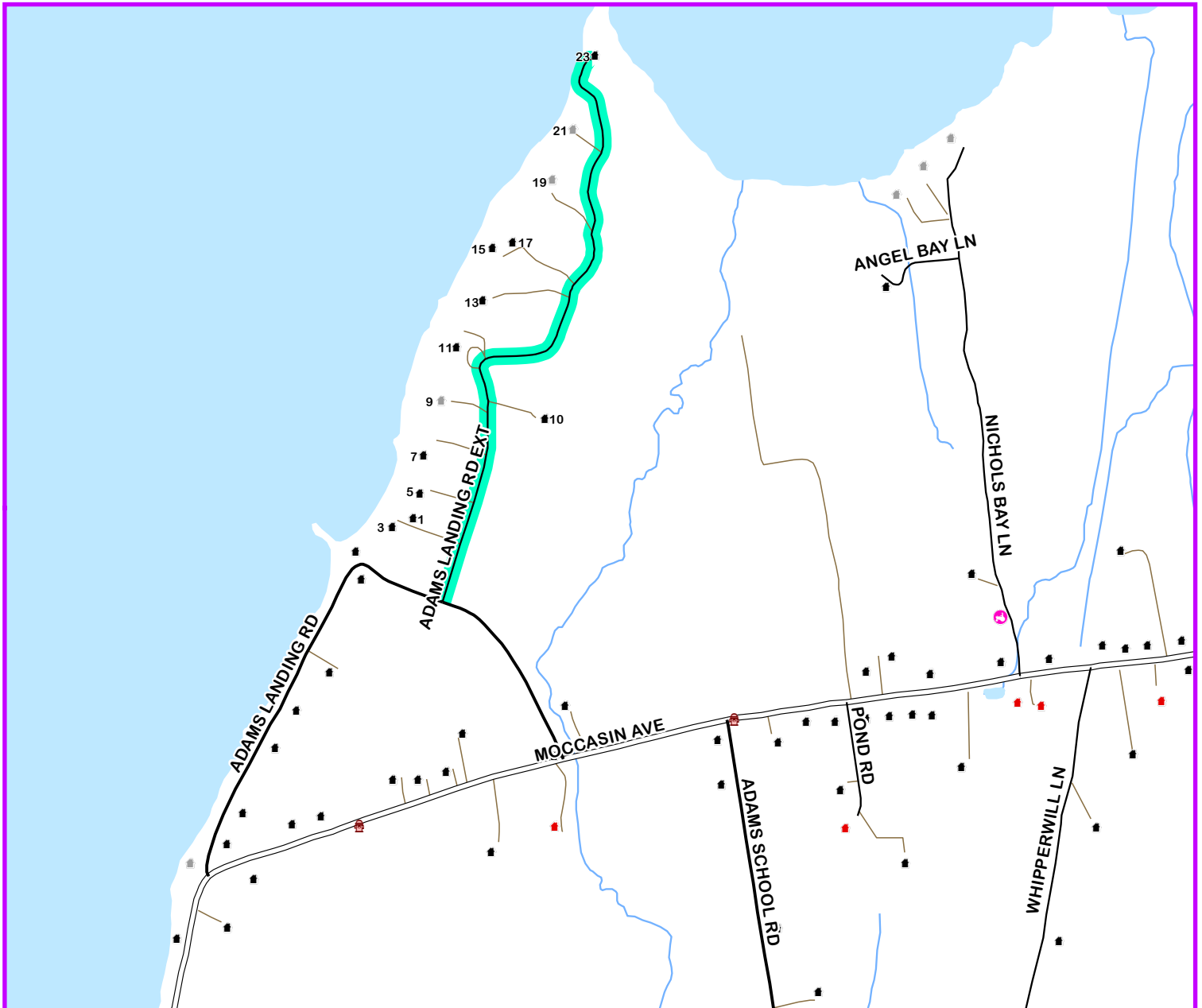
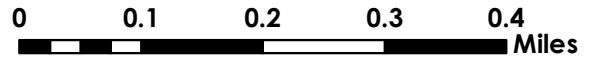
DISCLAIMER: Site addresses may not correspond to the official VT Enhanced 911 addressing system. For planning purposes only.

ADAMS LANDING ROAD EXT



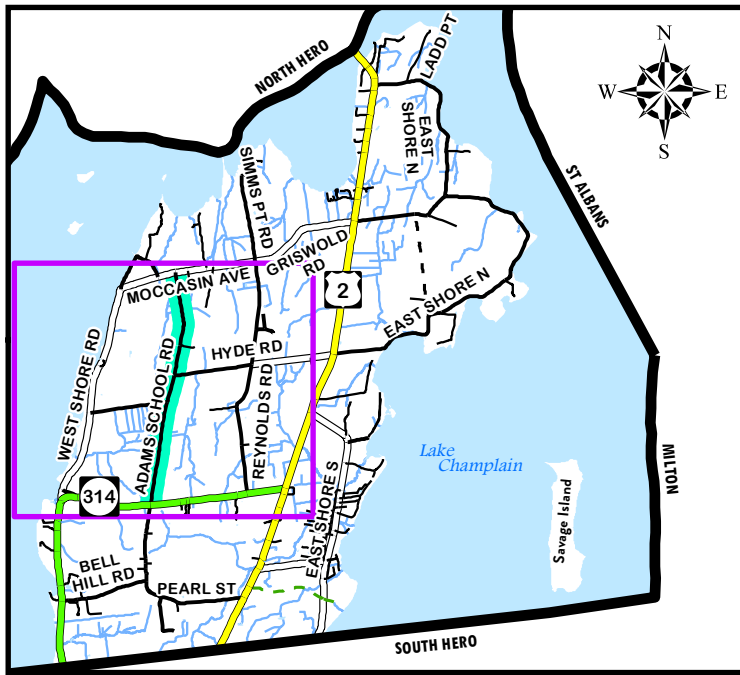
ADAMS LANDING RD EXT

To view the full legend, look at the beginning of this road atlas.



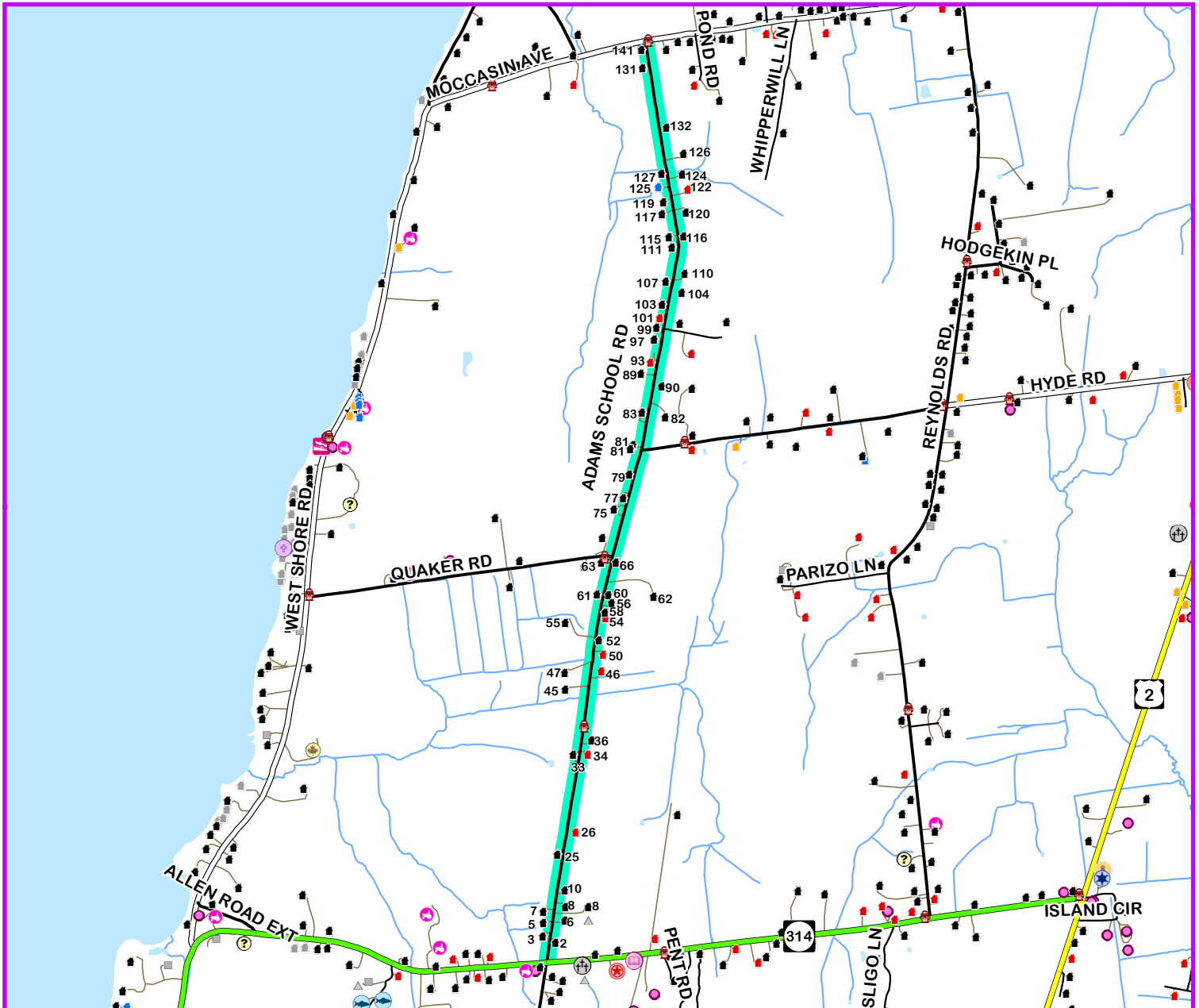

DISCLAIMER: Site addresses may not correspond to the official VT Enhanced 911 addressing system. For planning purposes only.

ADAMS SCHOOL ROAD



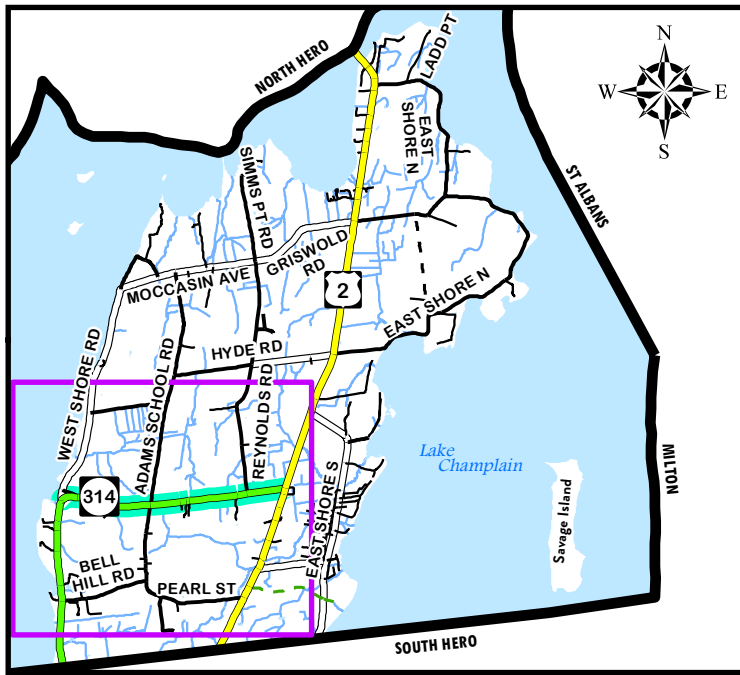
ADAMS SCHOOL RD

To view the full legend, look at the beginning of this road atlas.



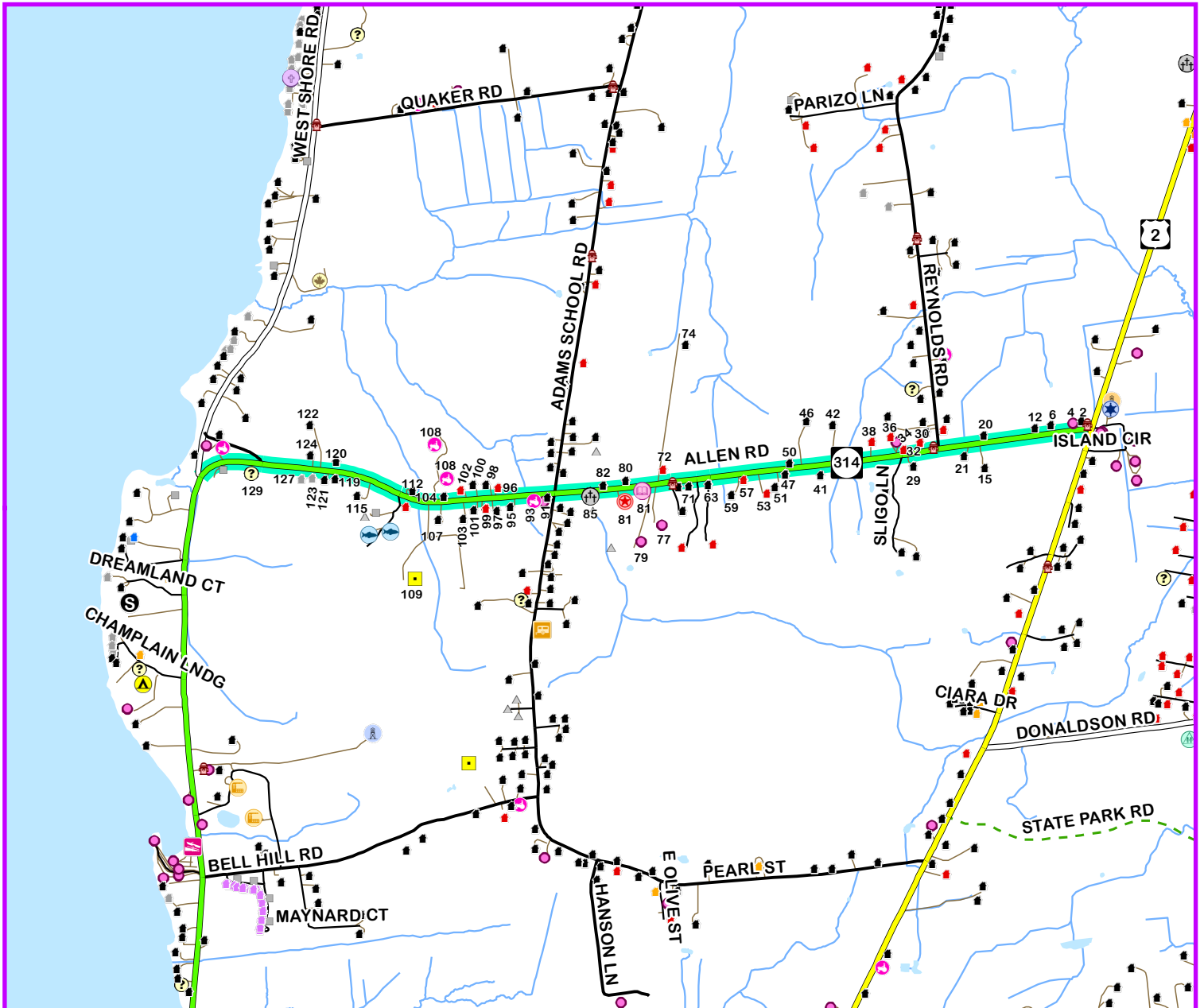

DISCLAIMER: Site addresses may not correspond to the official VT Enhanced 911 addressing system. For planning purposes only.

ALLEN ROAD

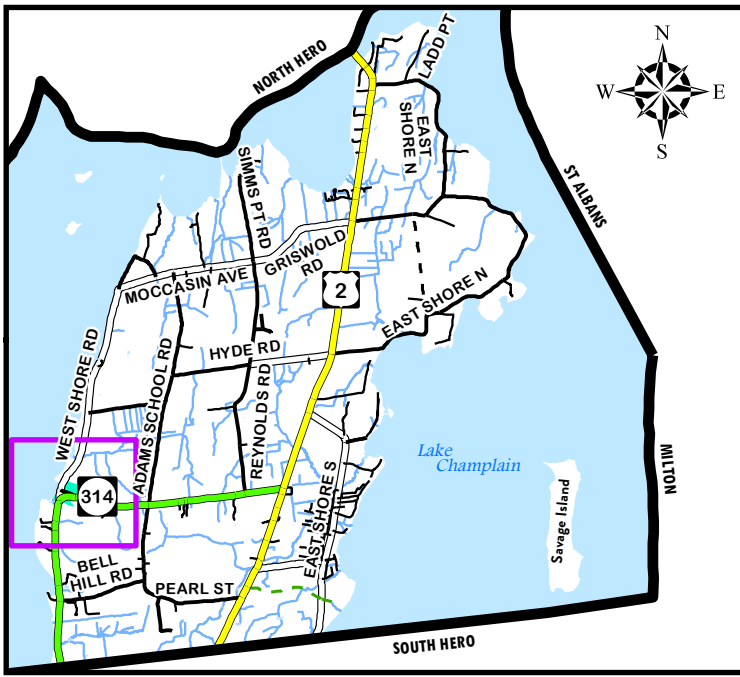


ALLEN RD

To view the full legend, look at the beginning of this road atlas.



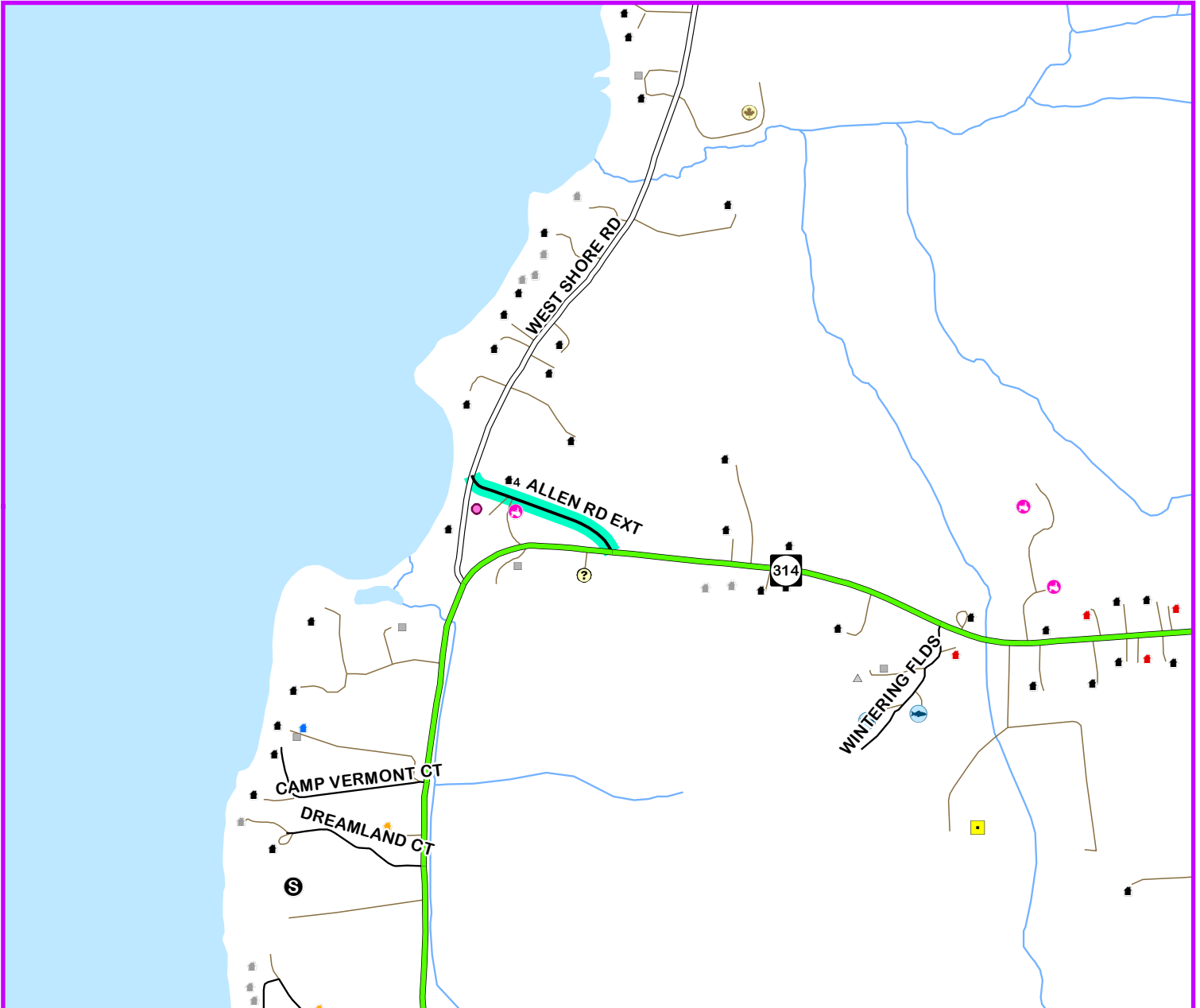
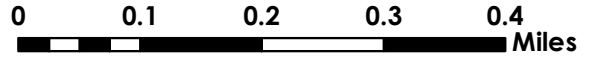
DISCLAIMER: Site addresses may not correspond to the official VT Enhanced 911 addressing system. For planning purposes only.



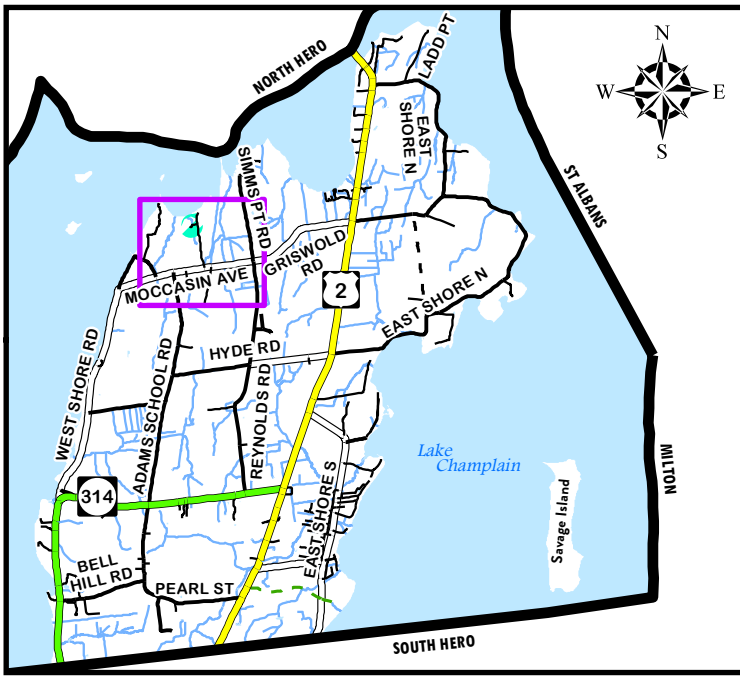
ALLEN ROAD EXT

ALLEN RD EXT

To view the full legend, look at the beginning of this road atlas.



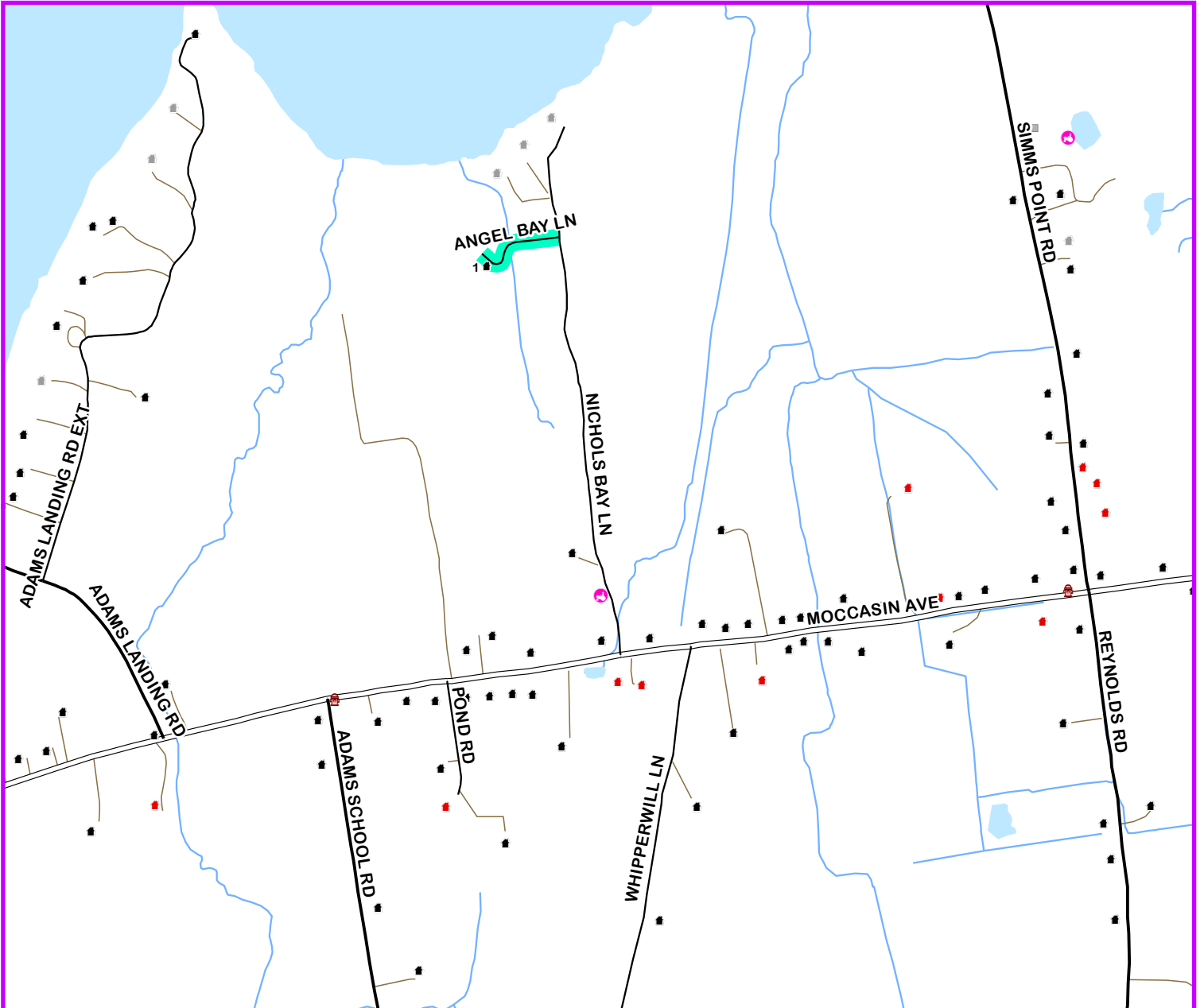
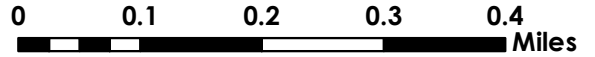
DISCLAIMER: Site addresses may not correspond to the official VT Enhanced 911 addressing system. For planning purposes only.



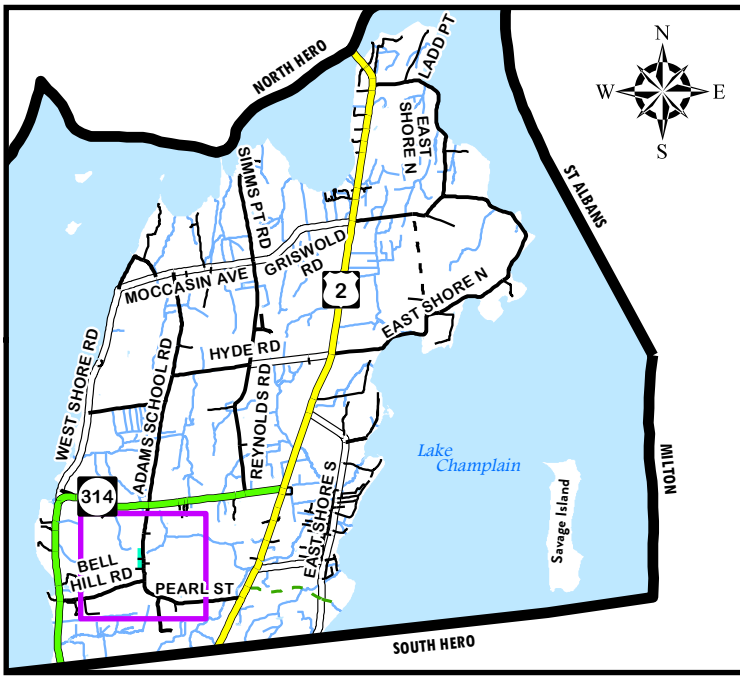
ANGEL BAY LANE

ANGEL BAY LN

To view the full legend, look at the beginning of this road atlas.



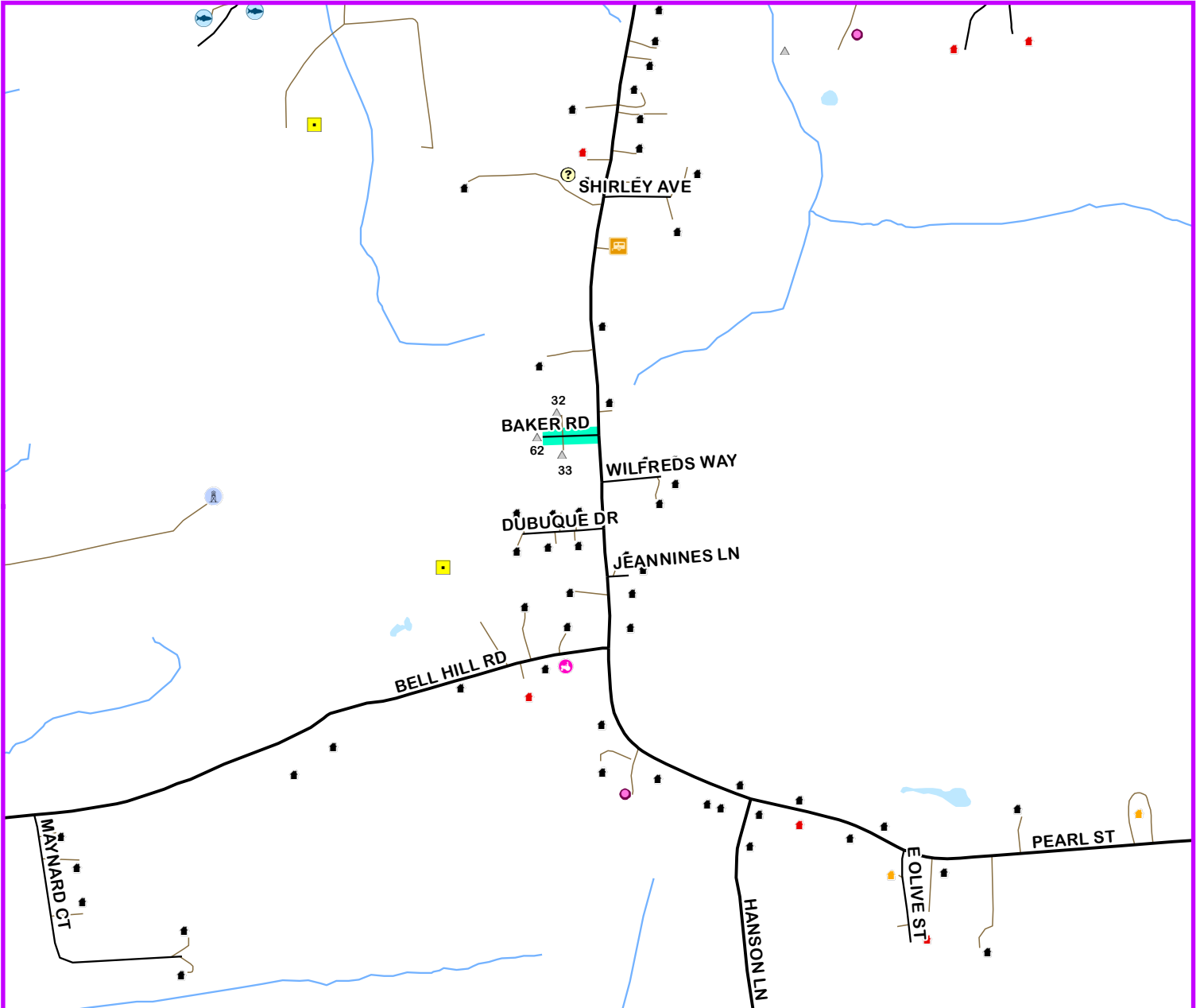
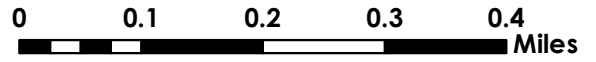
DISCLAIMER: Site addresses may not correspond to the official VT Enhanced 911 addressing system. For planning purposes only.



BAKER ROAD

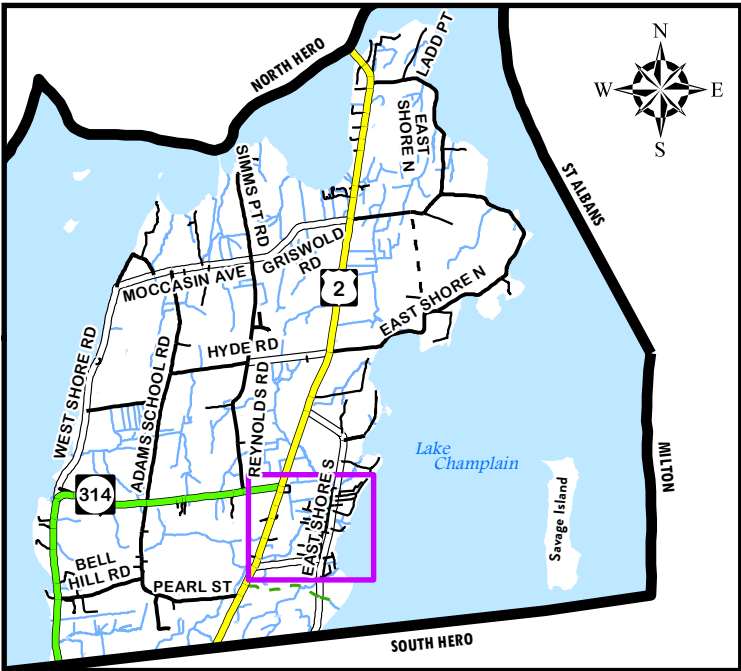
 BAKER RD

To view the full legend, look at the beginning of this road atlas.



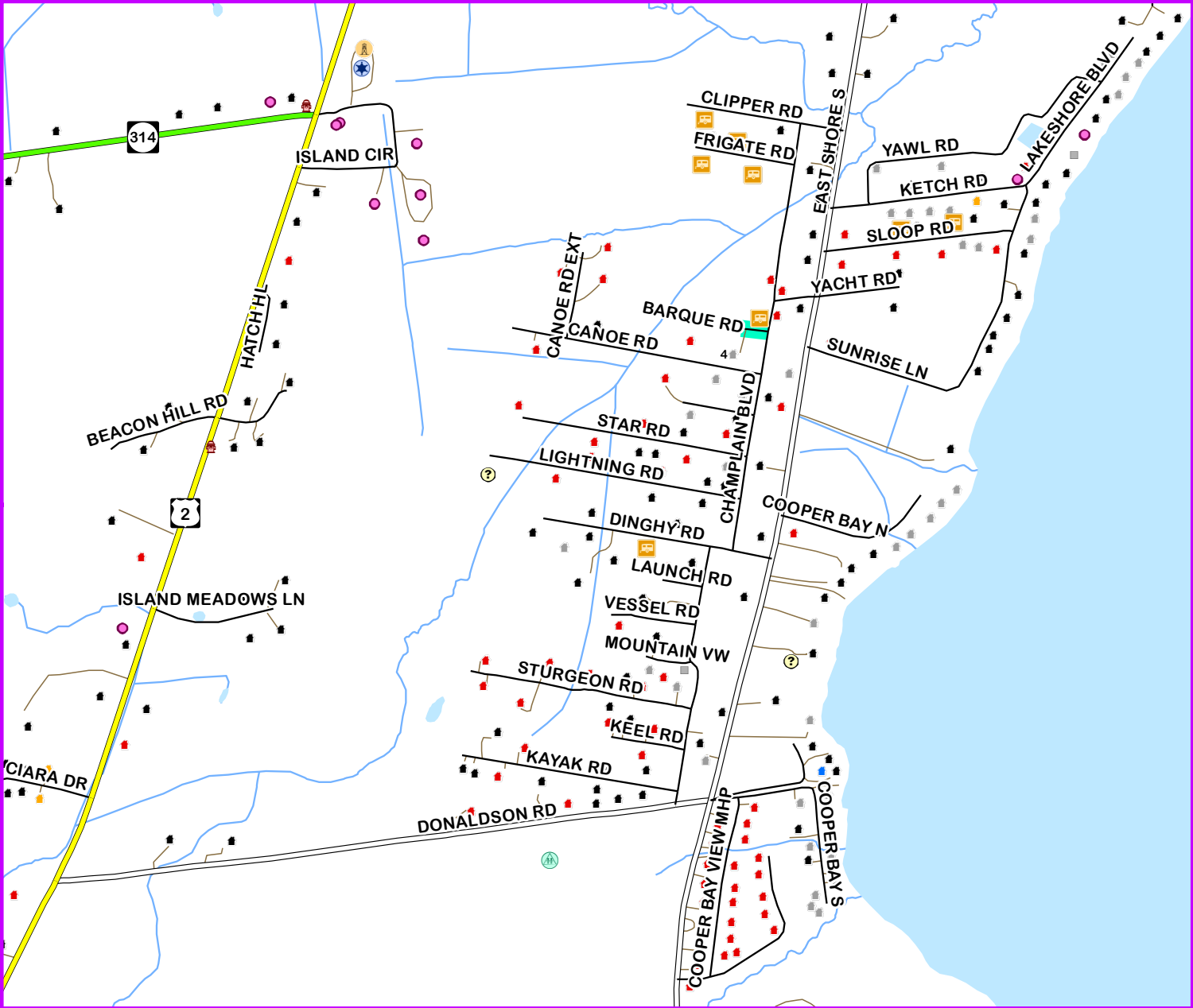
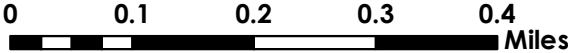
DISCLAIMER: Site addresses may not correspond to the official VT Enhanced 911 addressing system. For planning purposes only.

BARQUE ROAD



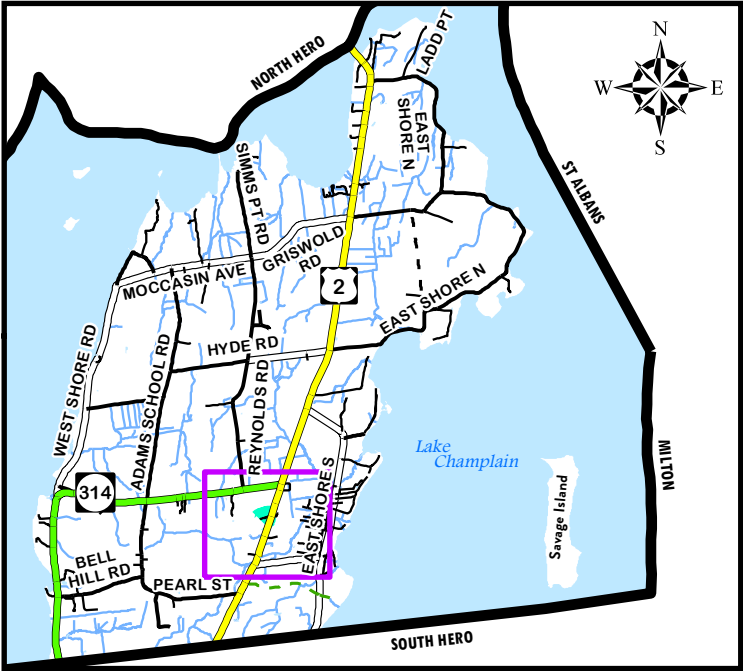
BARQUE RD

To view the full legend, look at the beginning of this road atlas.



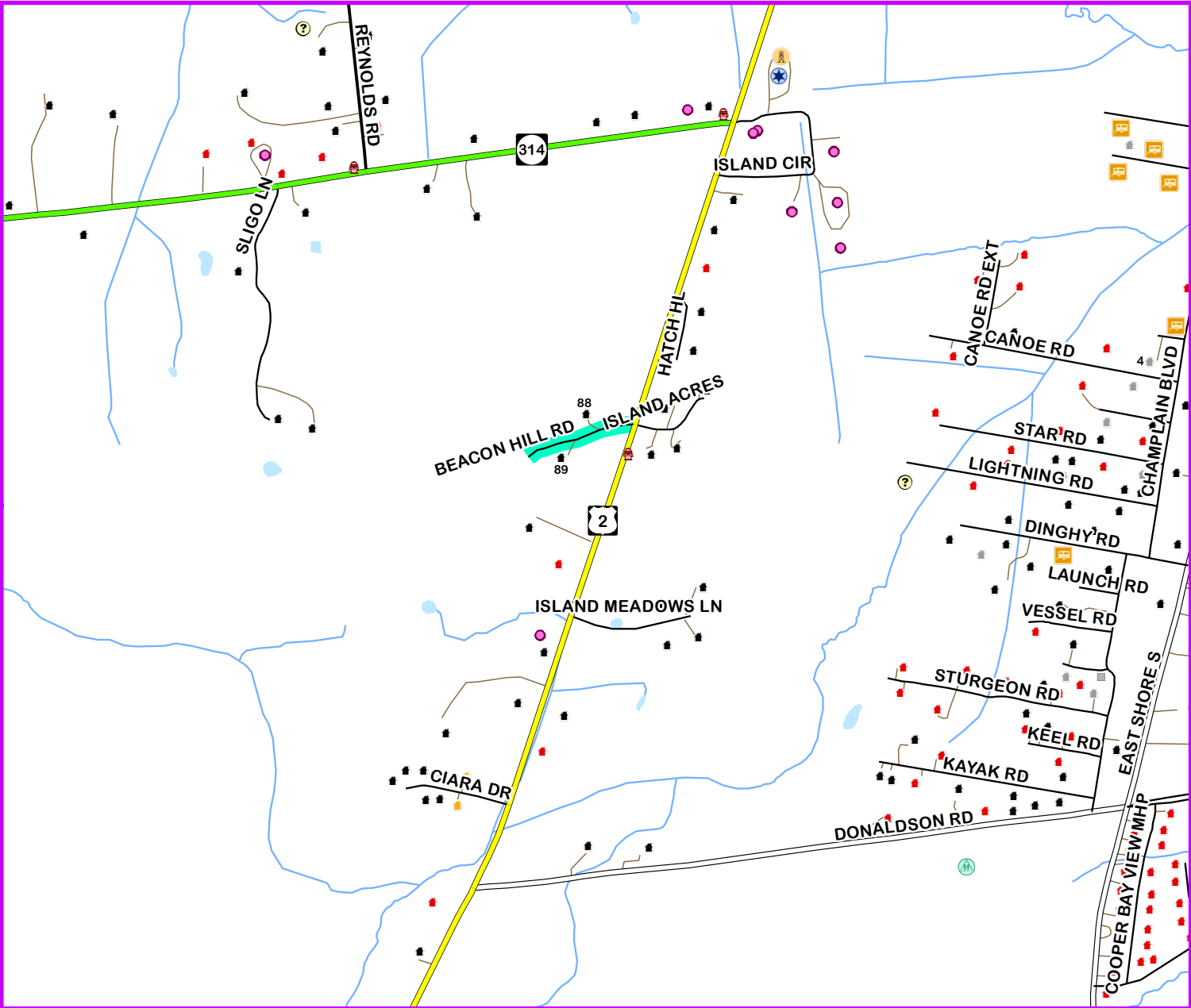
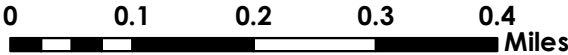
DISCLAIMER: Site addresses may not correspond to the official VT Enhanced 911 addressing system. For planning purposes only.

BEACON HILL ROAD

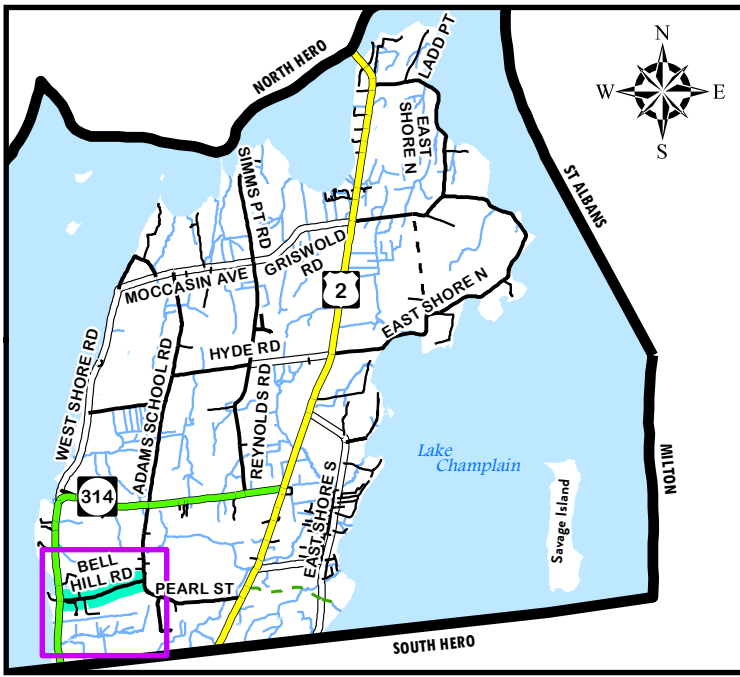


 BEACON HILL RD

To view the full legend, look at the beginning of this road atlas.



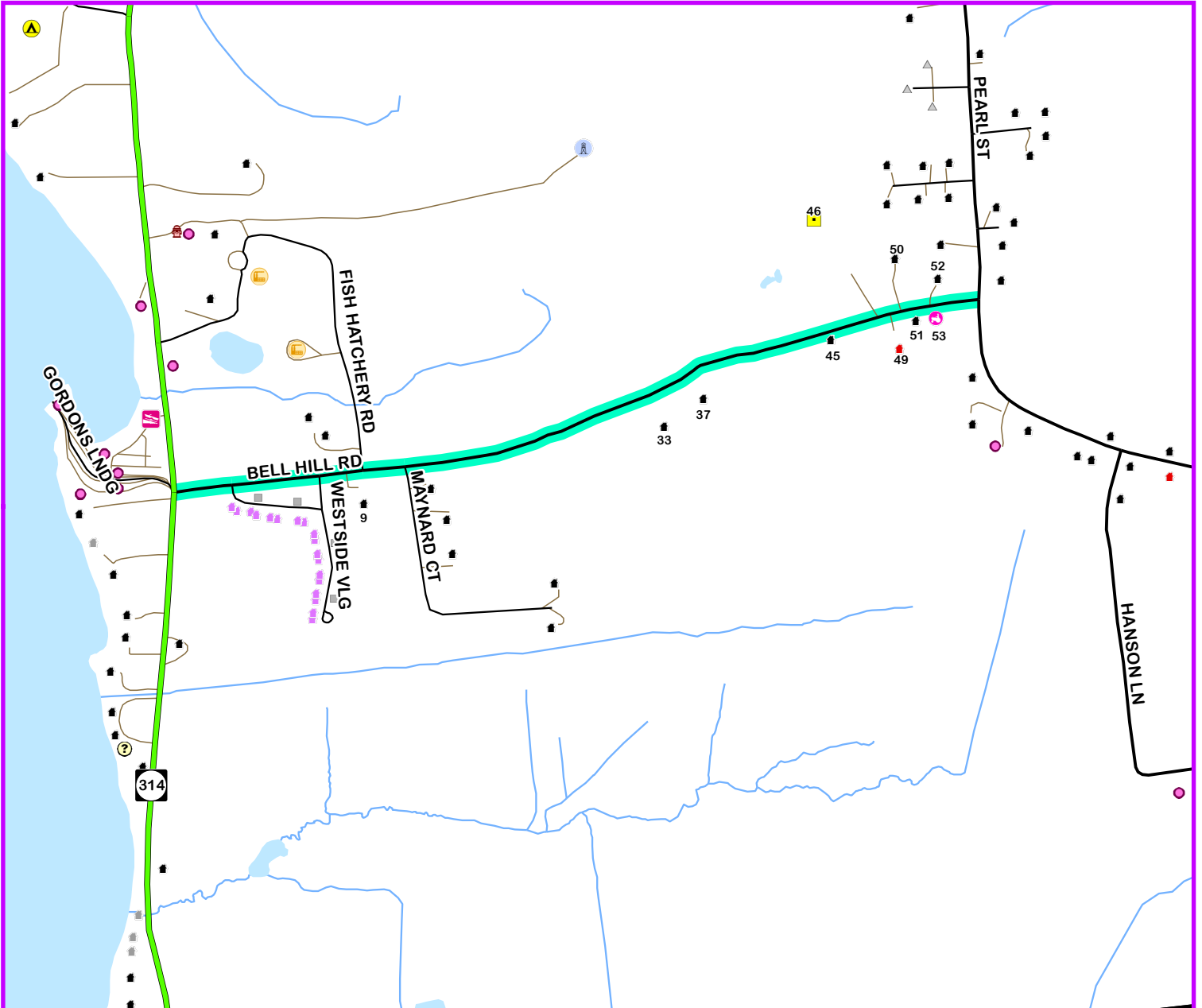
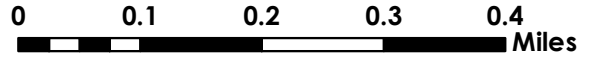
DISCLAIMER: Site addresses may not correspond to the official VT Enhanced 911 addressing system. For planning purposes only.



BELL HILL ROAD

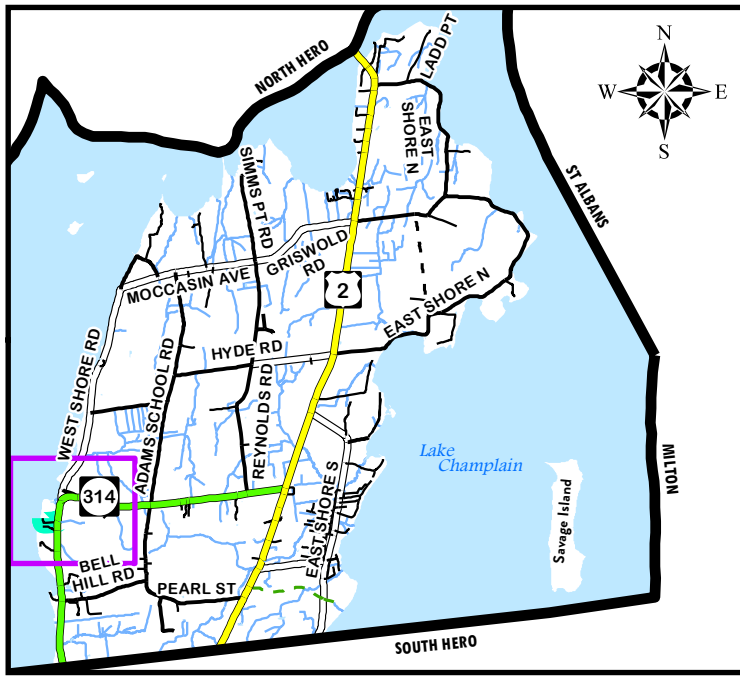
 BELL HILL RD

To view the full legend, look at the beginning of this road atlas.



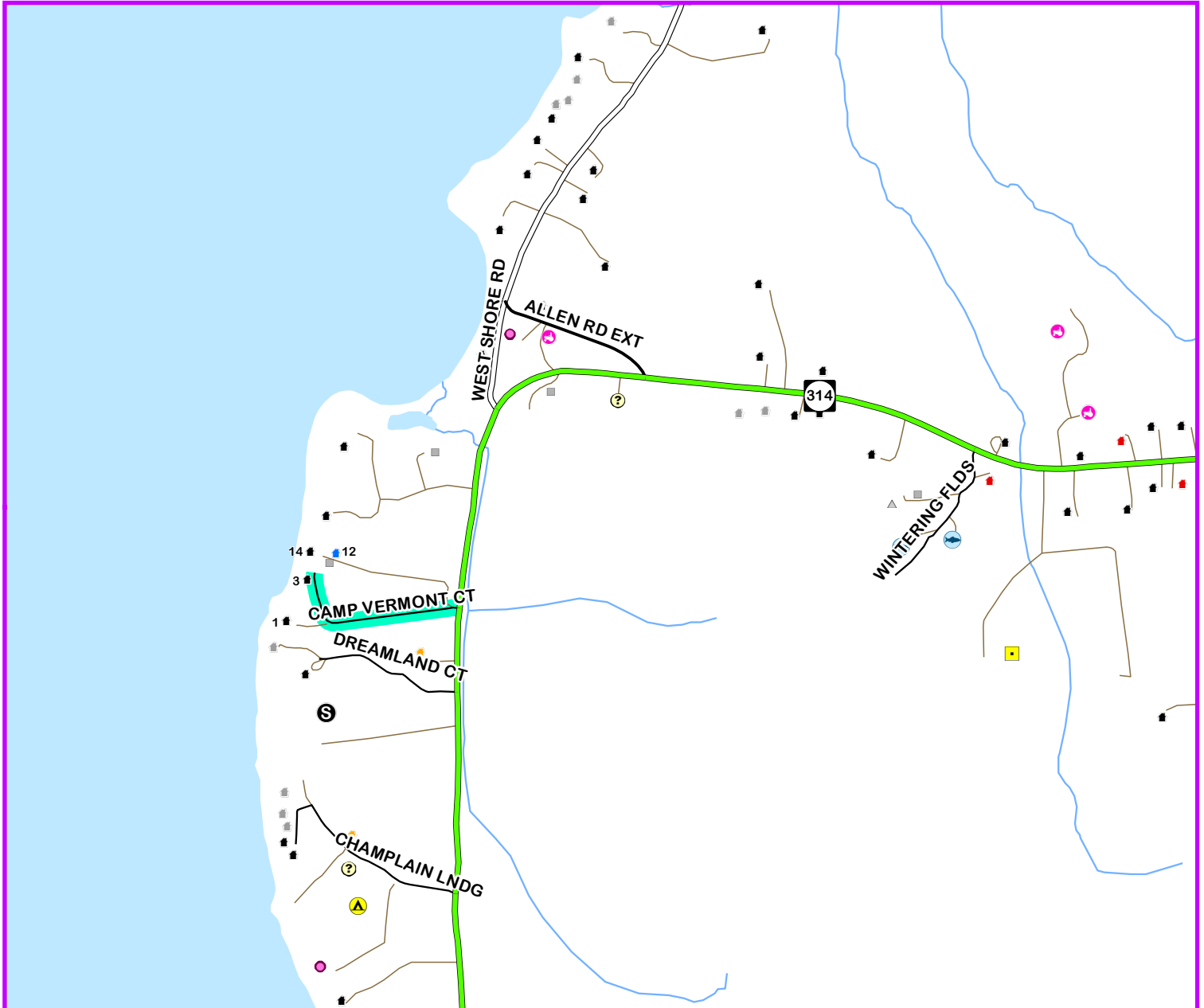
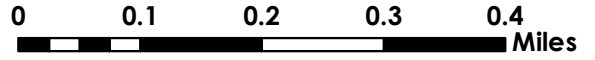
DISCLAIMER: Site addresses may not correspond to the official VT Enhanced 911 addressing system. For planning purposes only.

CAMP VERMONT COURT



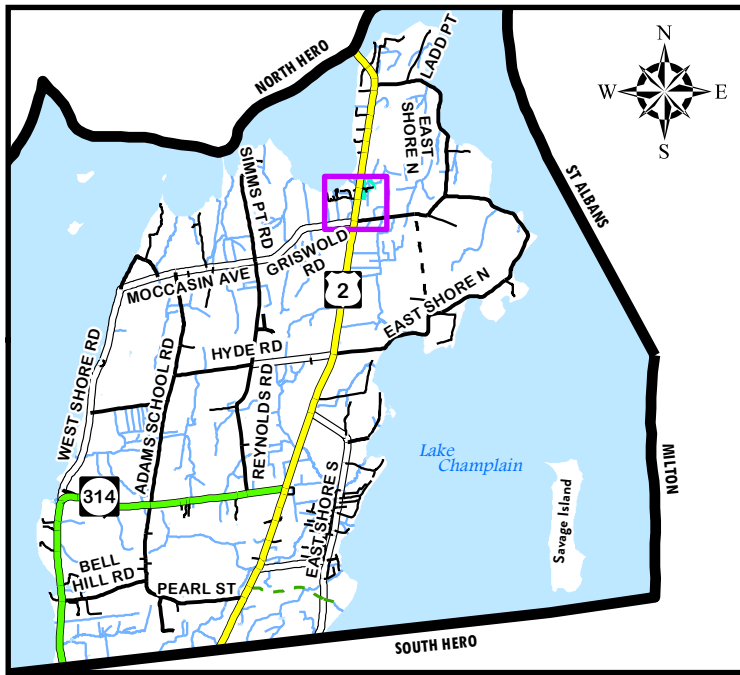
CAMP VT CT

To view the full legend, look at the beginning of this road atlas.



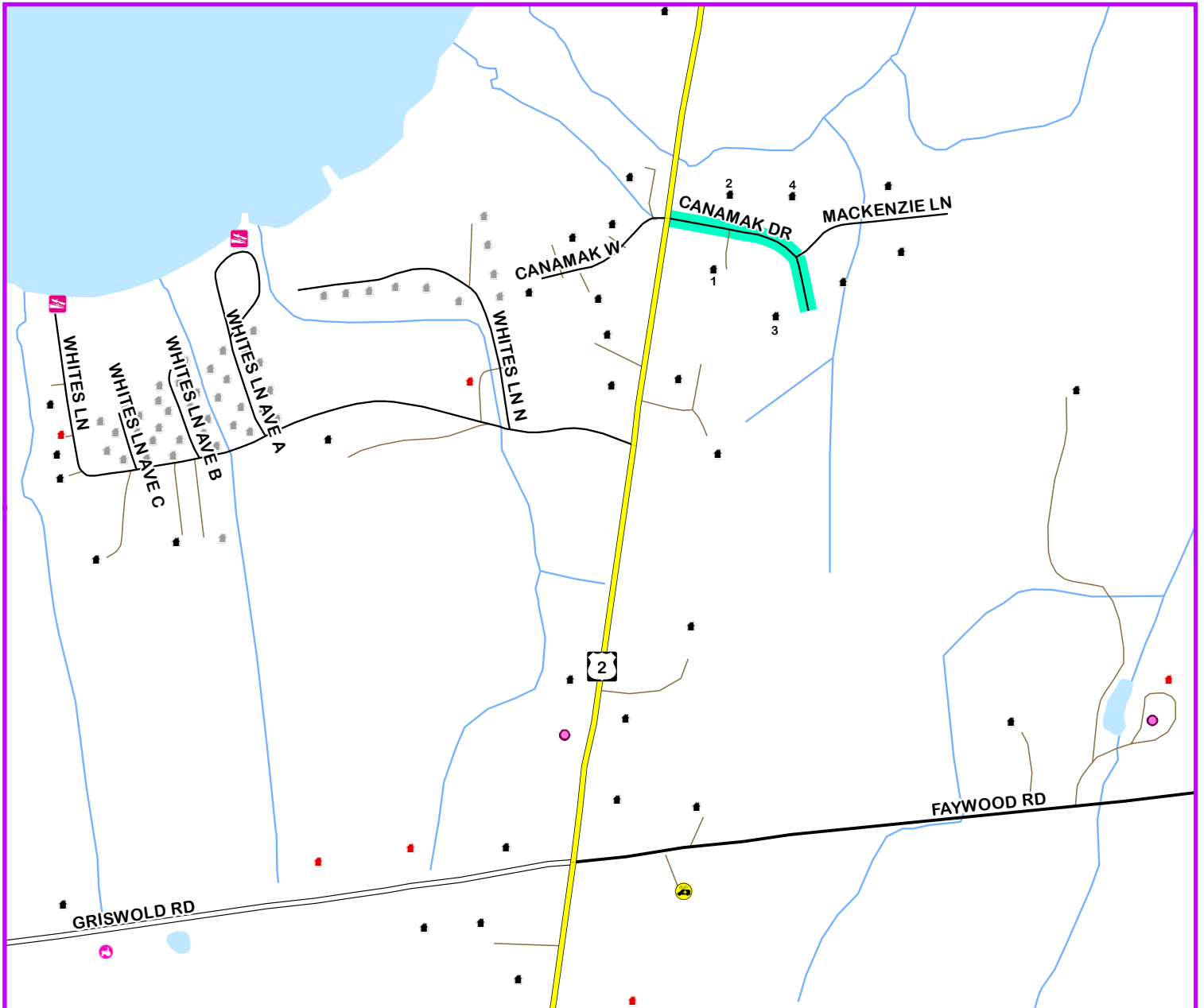

DISCLAIMER: Site addresses may not correspond to the official VT Enhanced 911 addressing system. For planning purposes only.

CANAMAK DRIVE



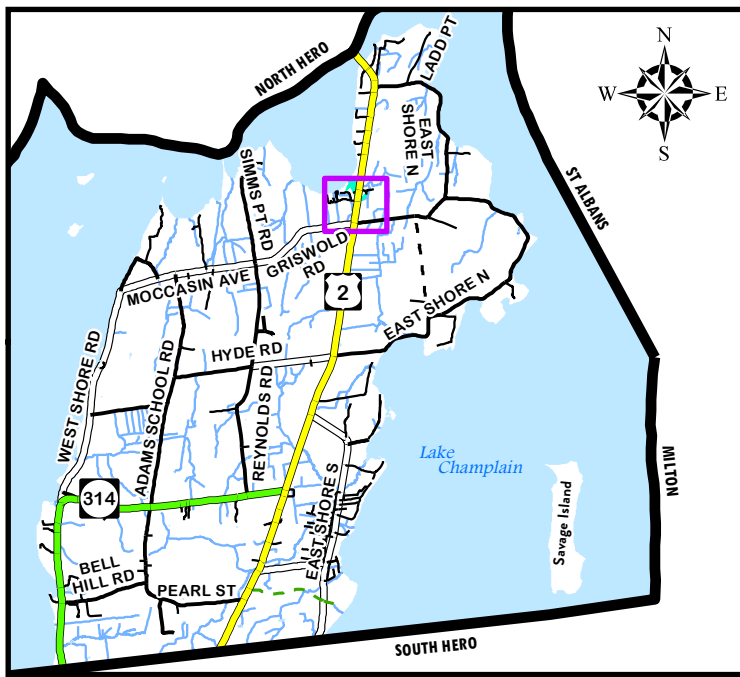
 CANAMAK DR

To view the full legend, look at the beginning of this road atlas.



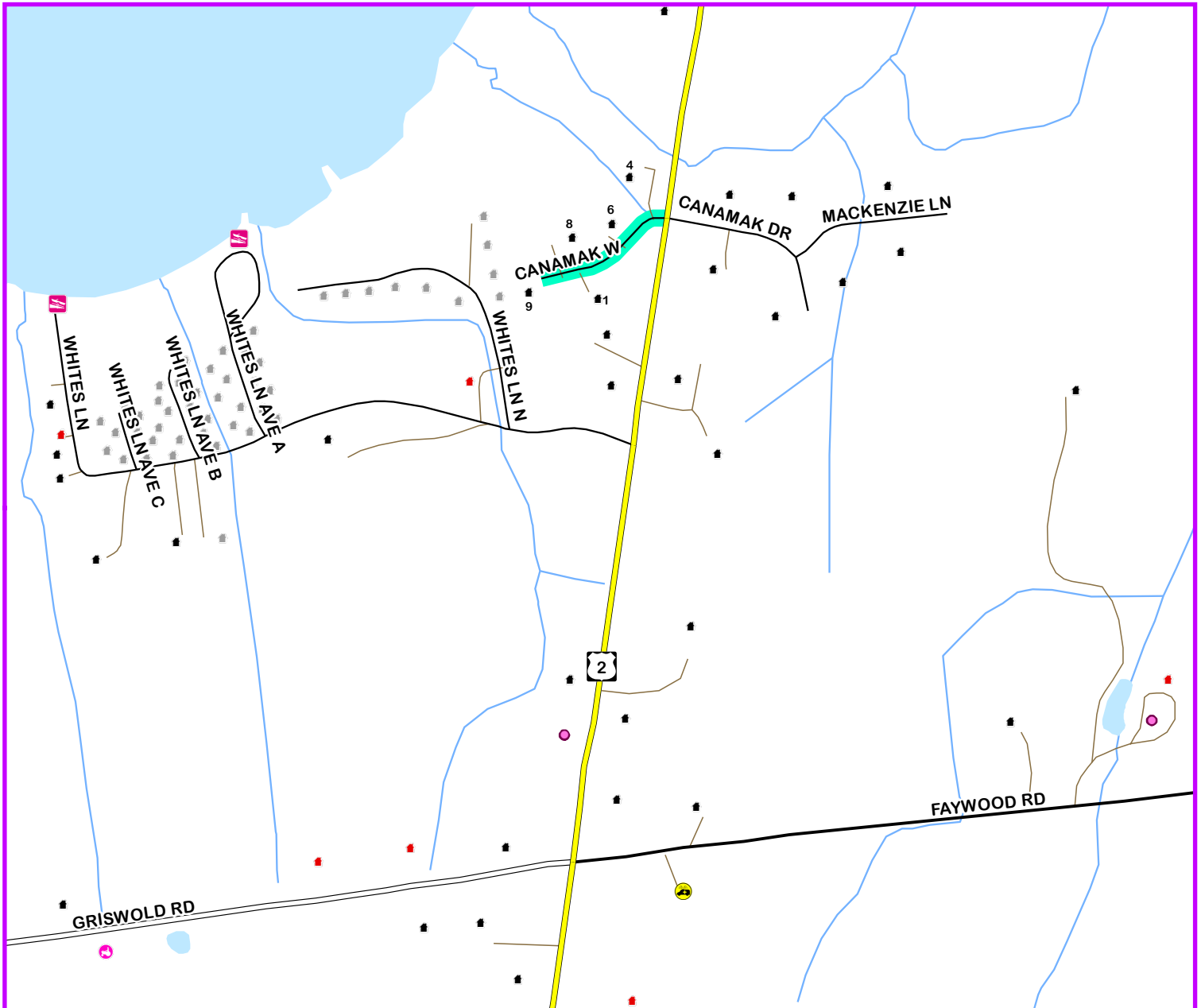
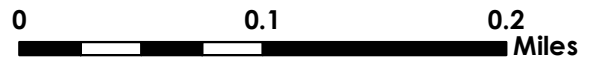
DISCLAIMER: Site addresses may not correspond to the official VT Enhanced 911 addressing system. For planning purposes only.

CANAMAK WEST

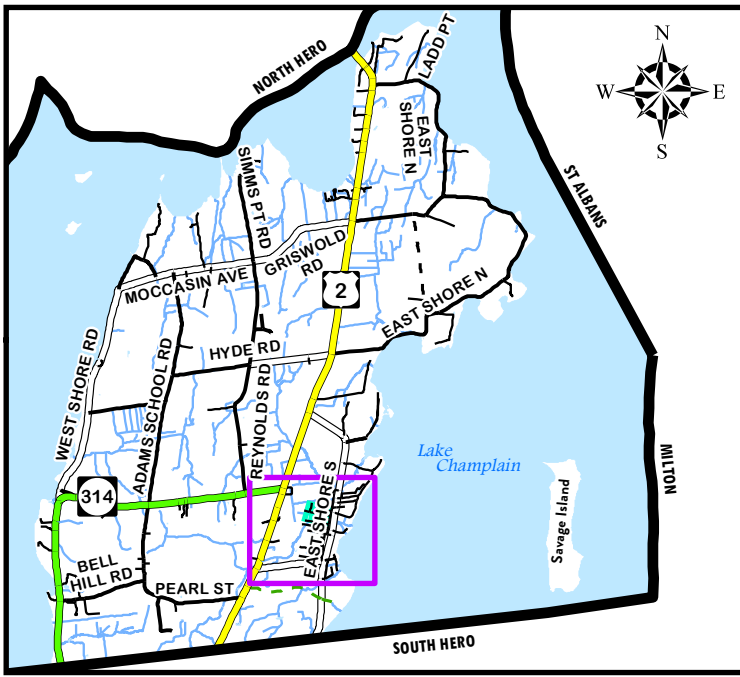


 CANAMAK W

To view the full legend, look at the beginning of this road atlas.



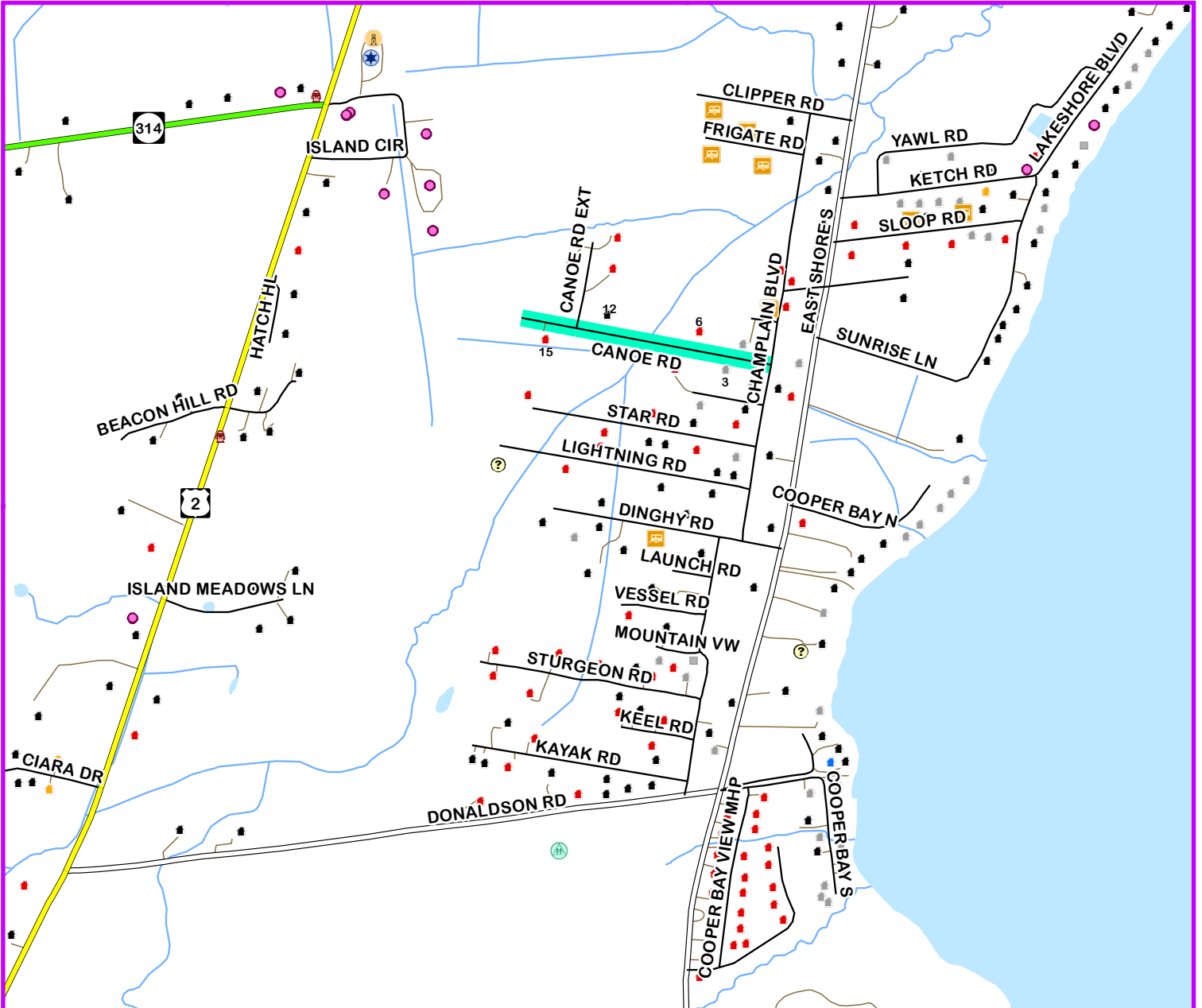
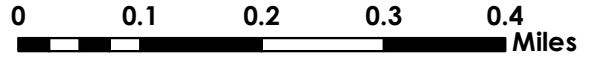
DISCLAIMER: Site addresses may not correspond to the official VT Enhanced 911 addressing system. For planning purposes only.



CANOE ROAD

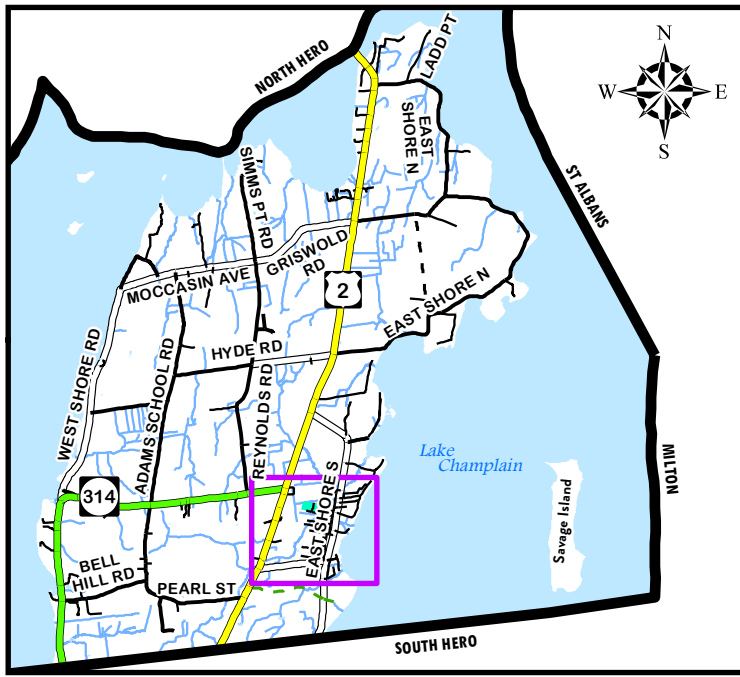
 CANOE RD

To view the full legend, look at the beginning of this road atlas.



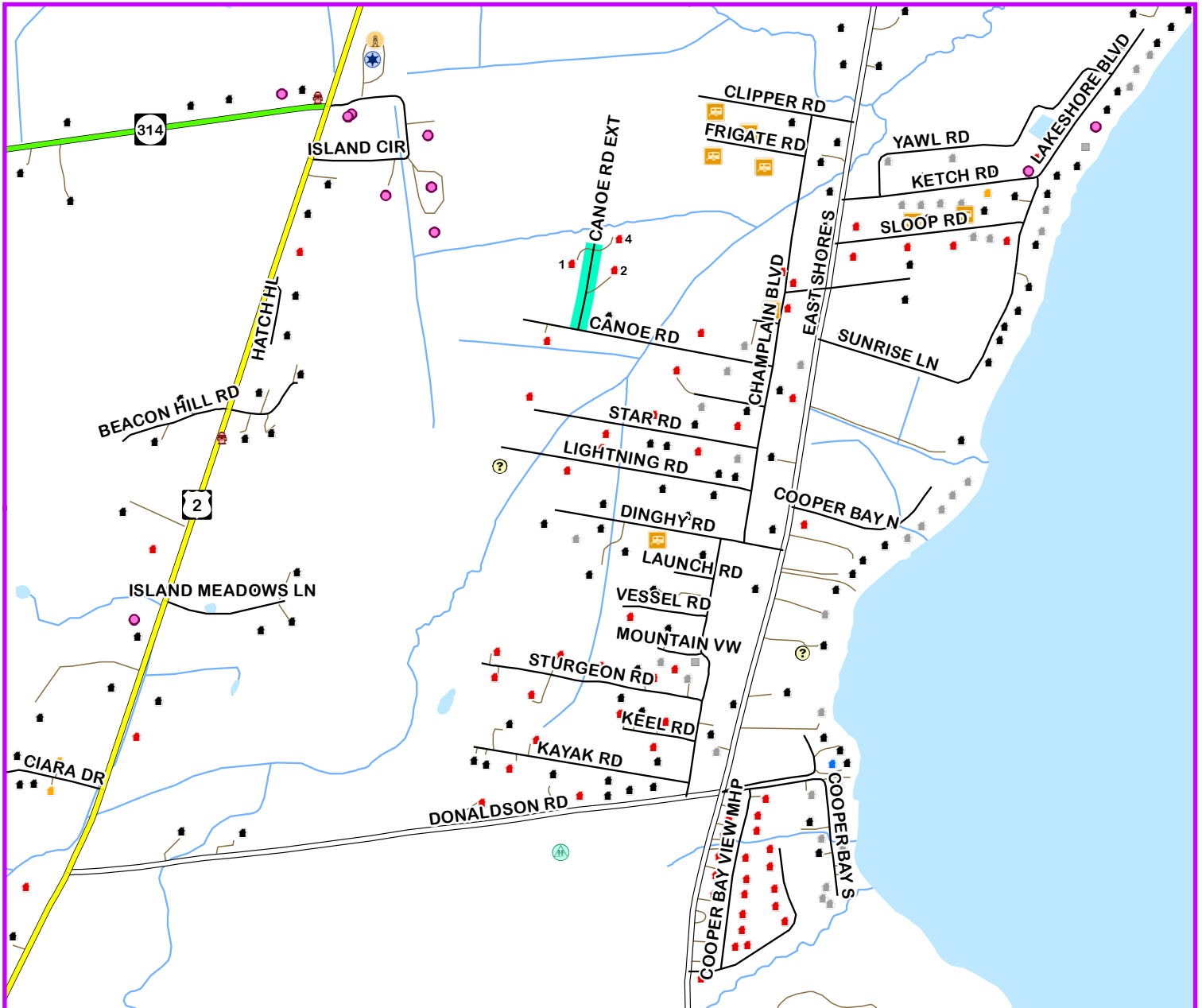
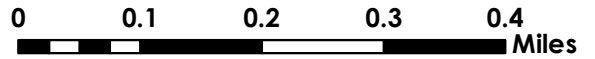
DISCLAIMER: Site addresses may not correspond to the official VT Enhanced 911 addressing system. For planning purposes only.

CANOE ROAD EXT

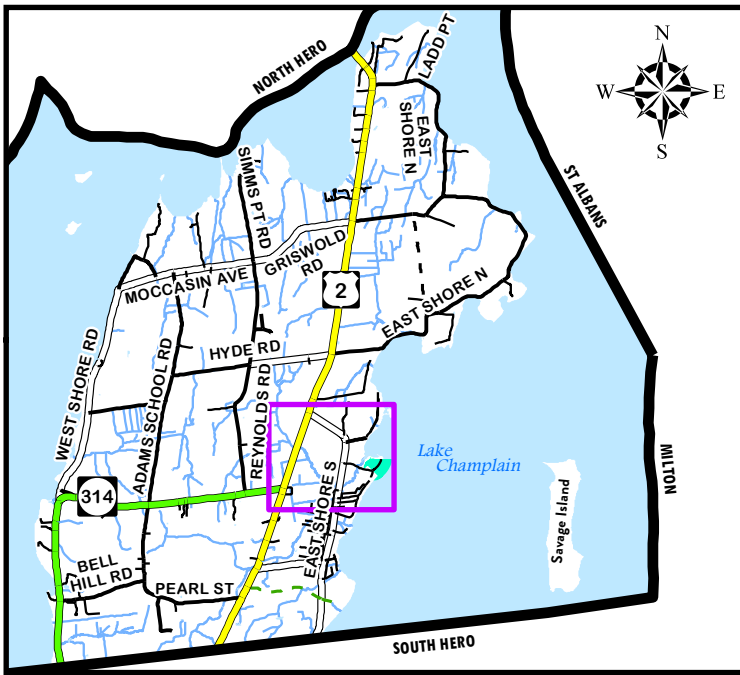


 CANOE RD EXT

To view the full legend, look at the beginning of this road atlas.



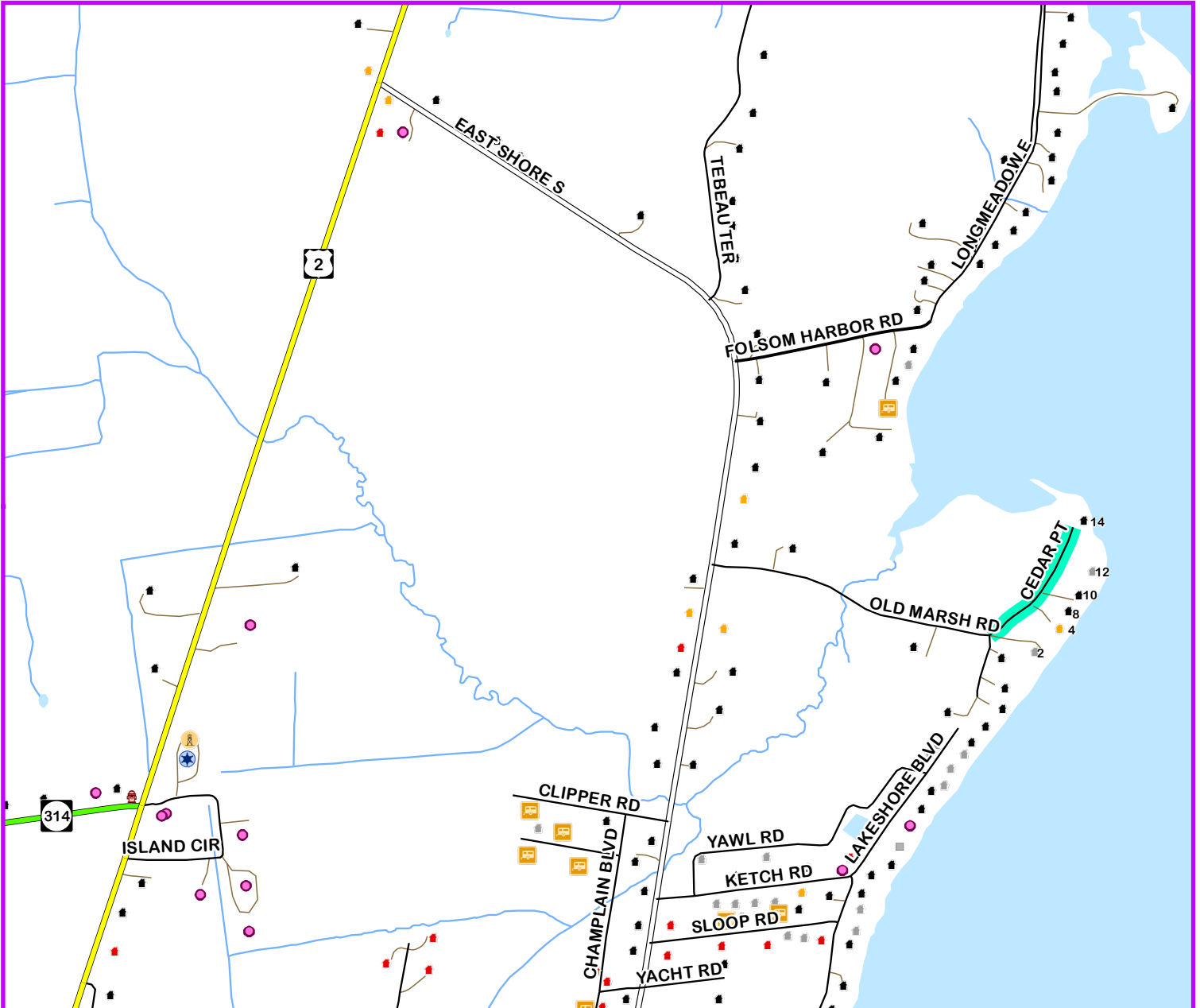
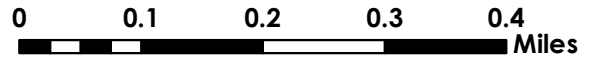
DISCLAIMER: Site addresses may not correspond to the official VT Enhanced 911 addressing system. For planning purposes only.



CEDAR POINT

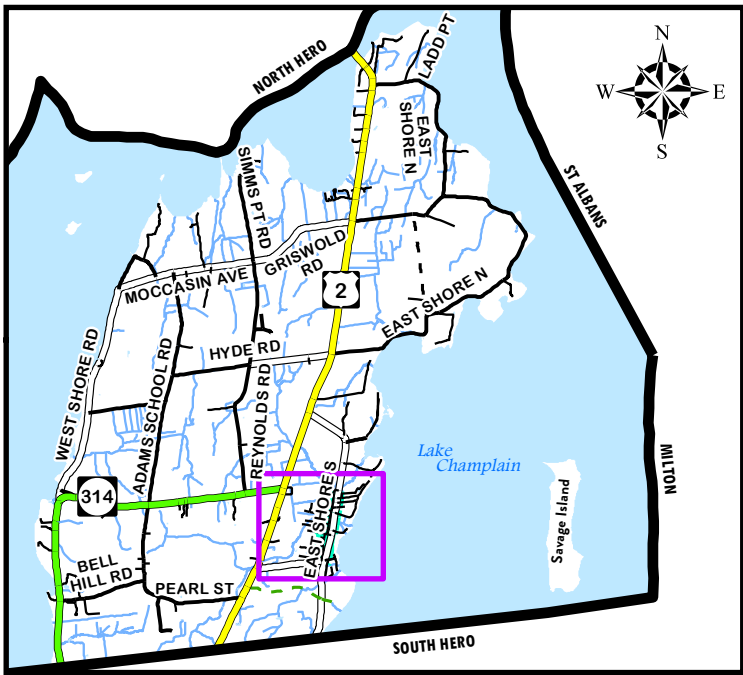
 CEDAR PT

To view the full legend, look at the beginning of this road atlas.



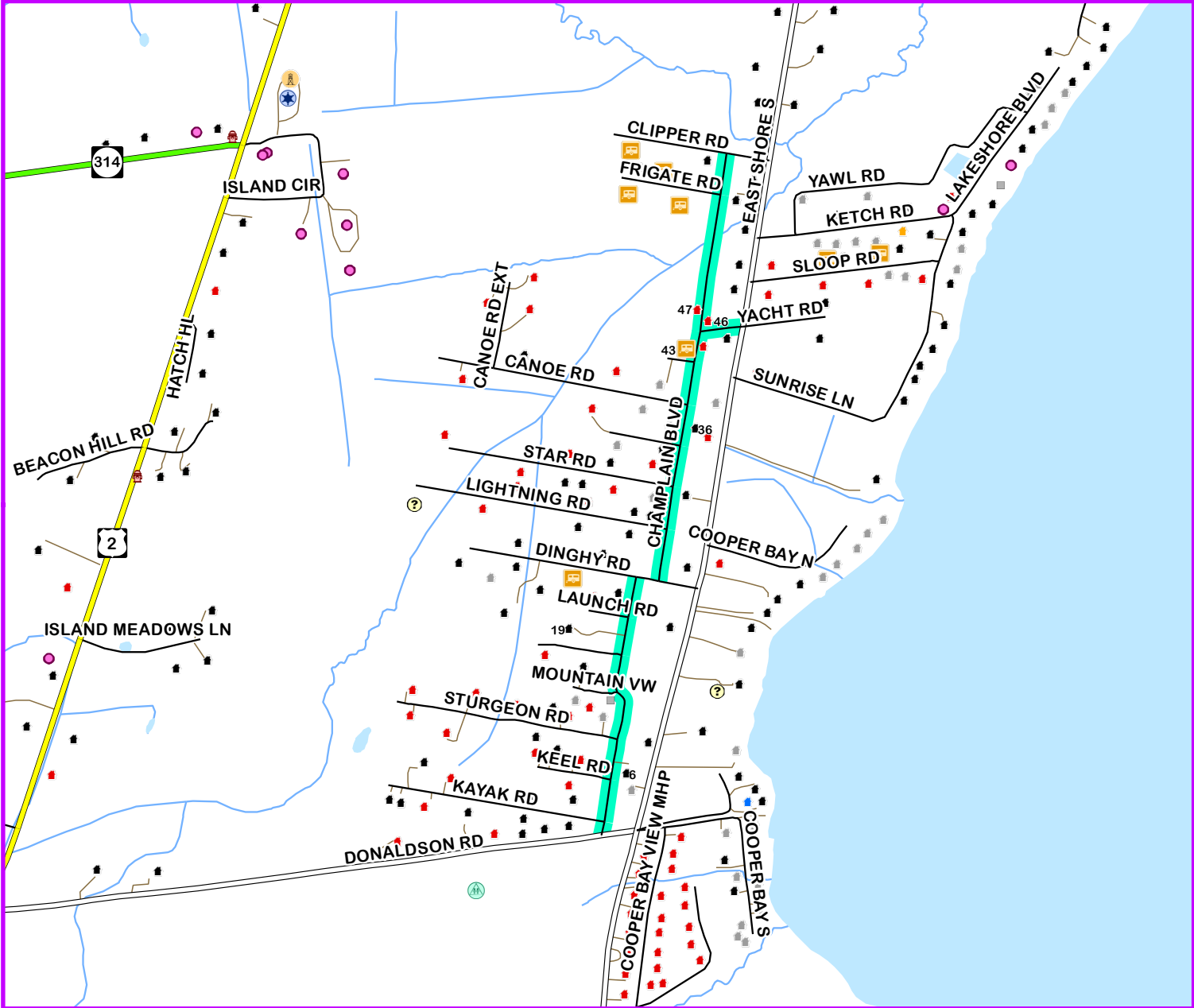
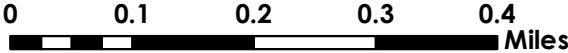
DISCLAIMER: Site addresses may not correspond to the official VT Enhanced 911 addressing system. For planning purposes only.

CHAMPLAIN BOULEVARD



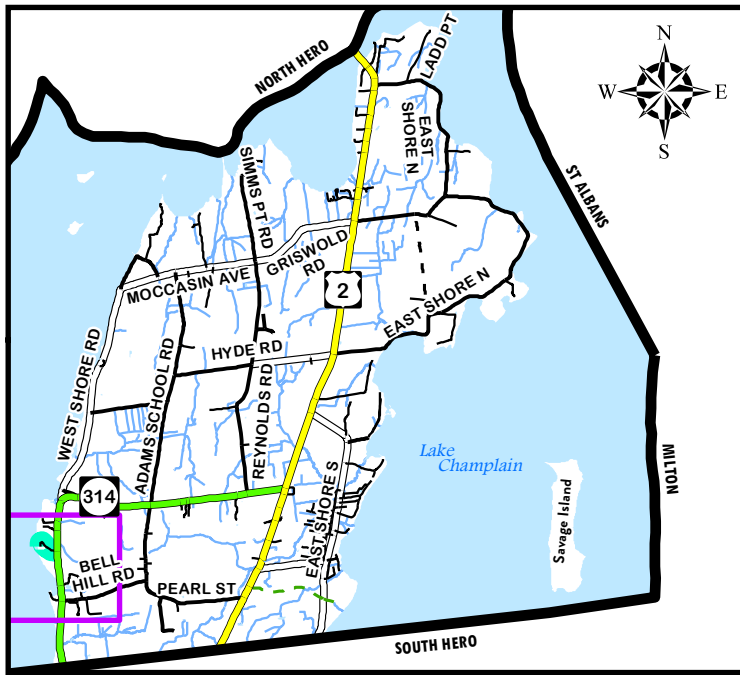
CHAMPLAIN BLVD

To view the full legend, look at the beginning of this road atlas.



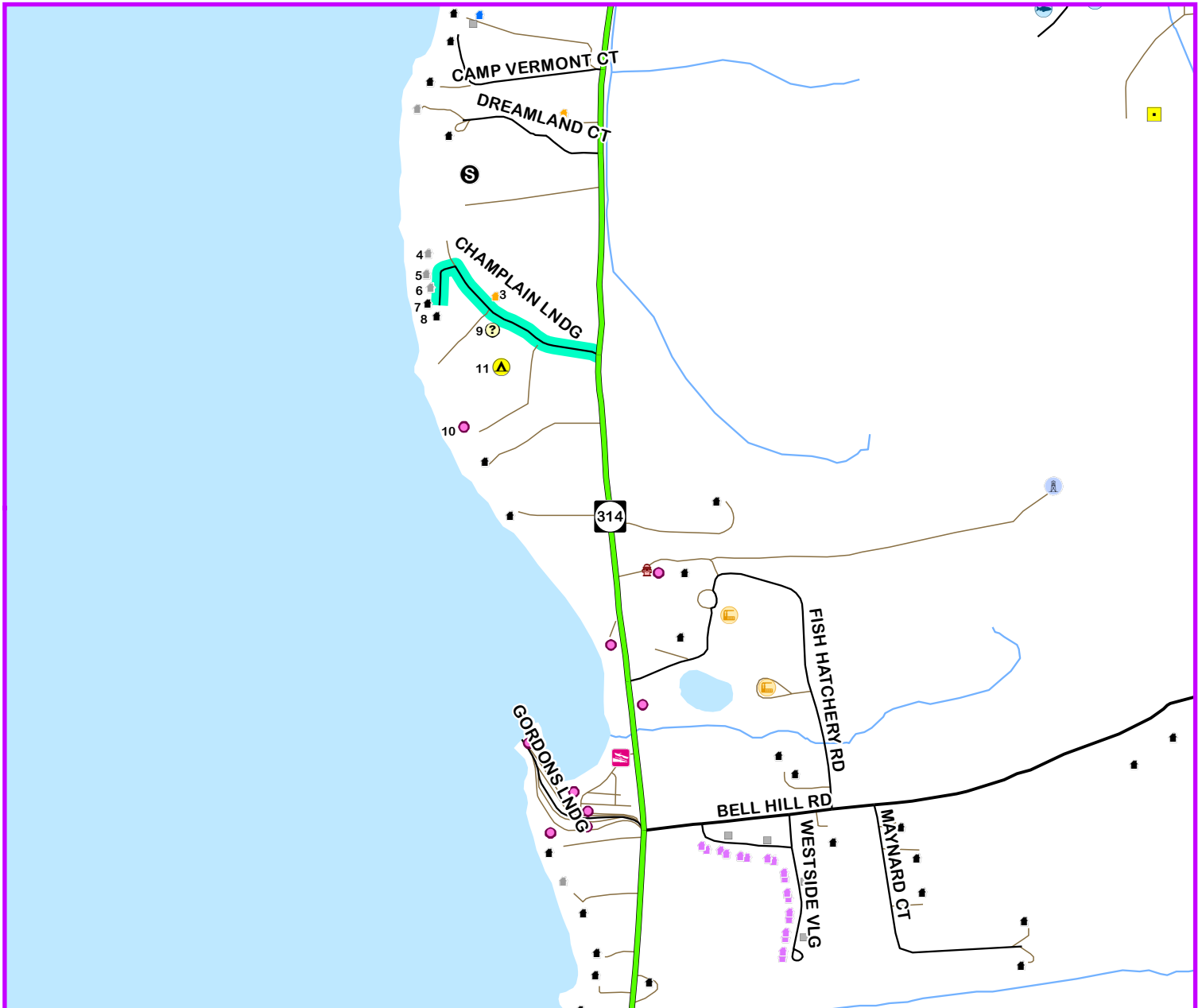
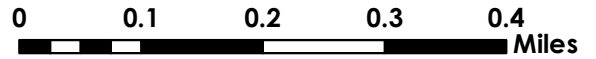
DISCLAIMER: Site addresses may not correspond to the official VT Enhanced 911 addressing system. For planning purposes only.

CHAMPLAIN LANDING

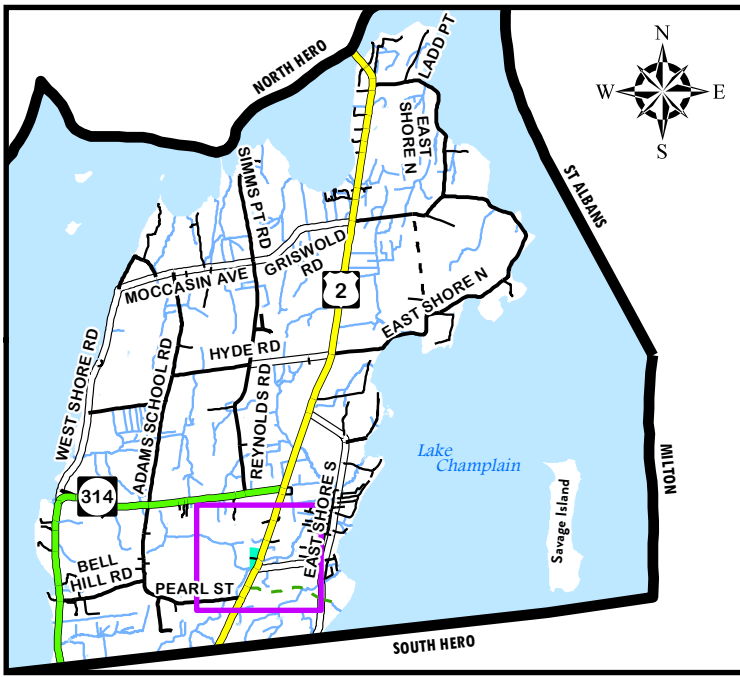


 CHAMPLAIN LNDG

To view the full legend, look at the beginning of this road atlas.



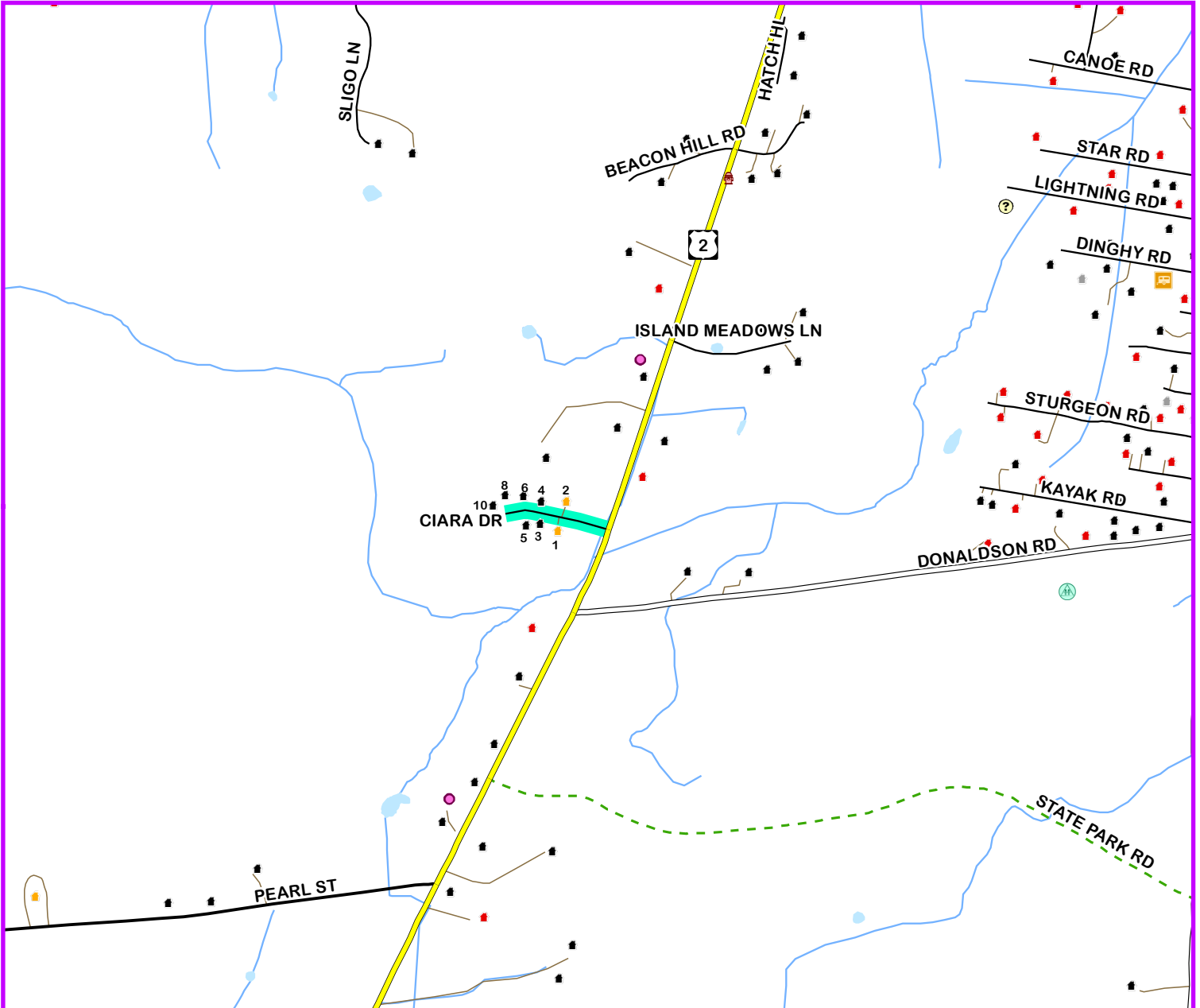
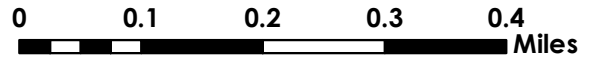
DISCLAIMER: Site addresses may not correspond to the official VT Enhanced 911 addressing system. For planning purposes only.



CIARA DRIVE

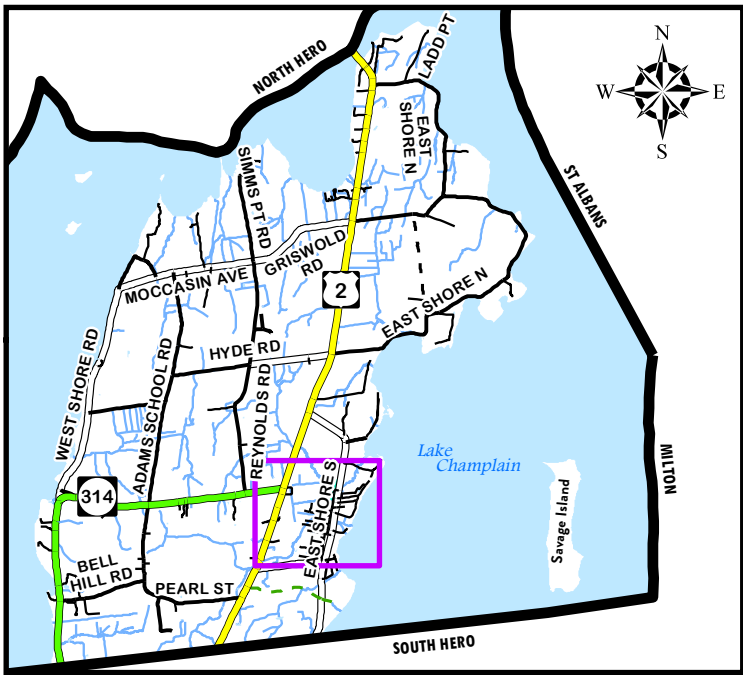
 CIARA DR

To view the full legend, look at the beginning of this road atlas.



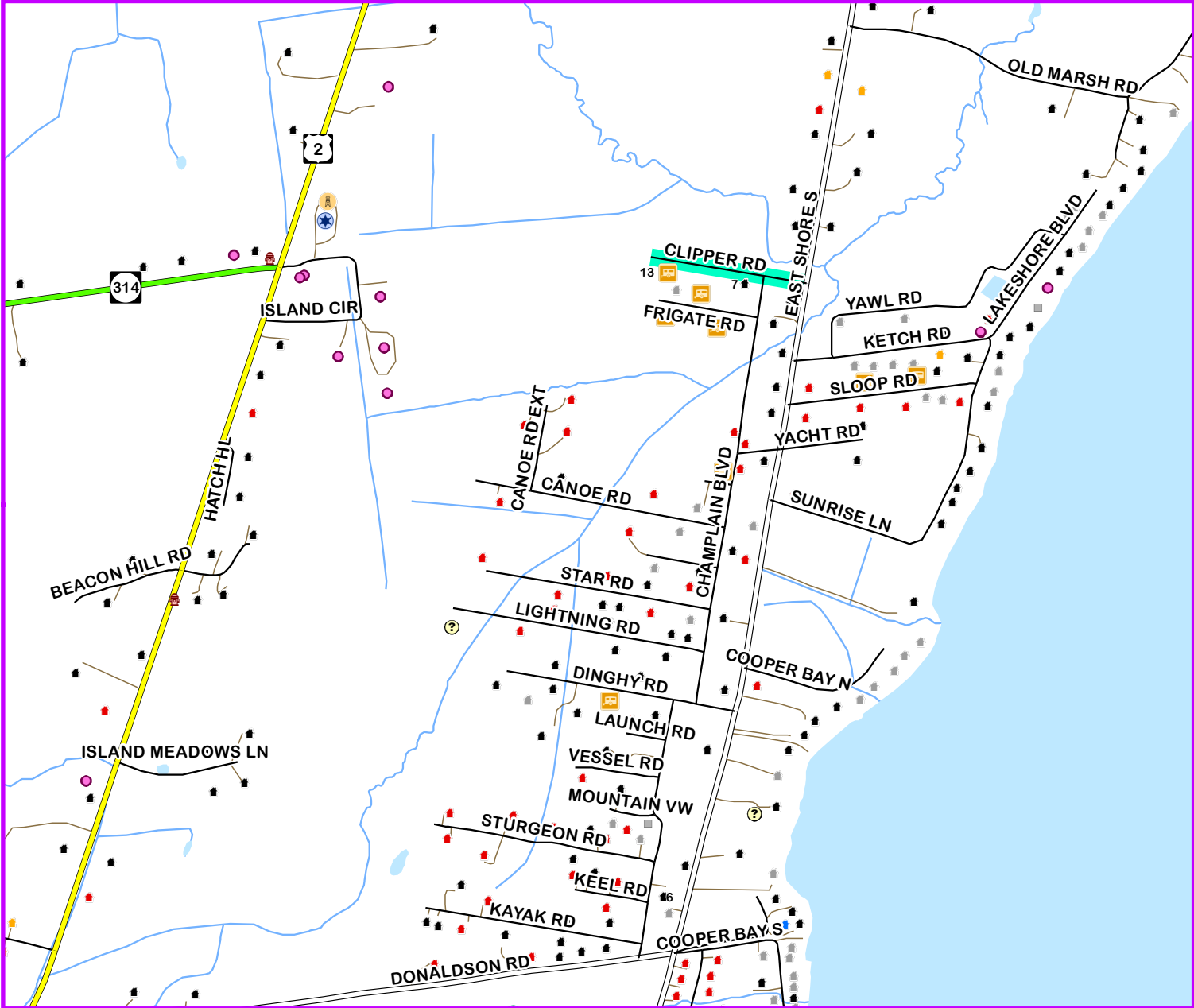
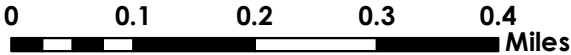
DISCLAIMER: Site addresses may not correspond to the official VT Enhanced 911 addressing system. For planning purposes only.

CLIPPER ROAD



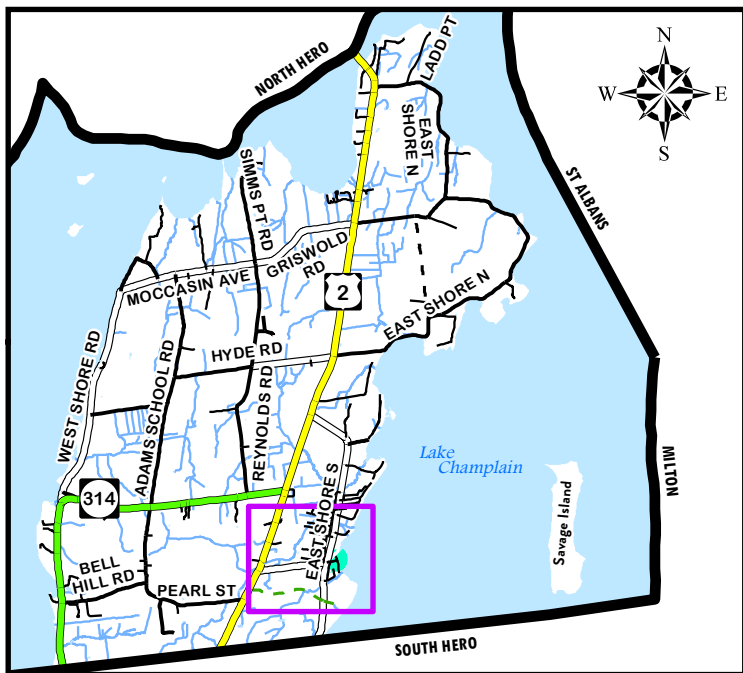
CLIPPER RD

To view the full legend, look at the beginning of this road atlas.



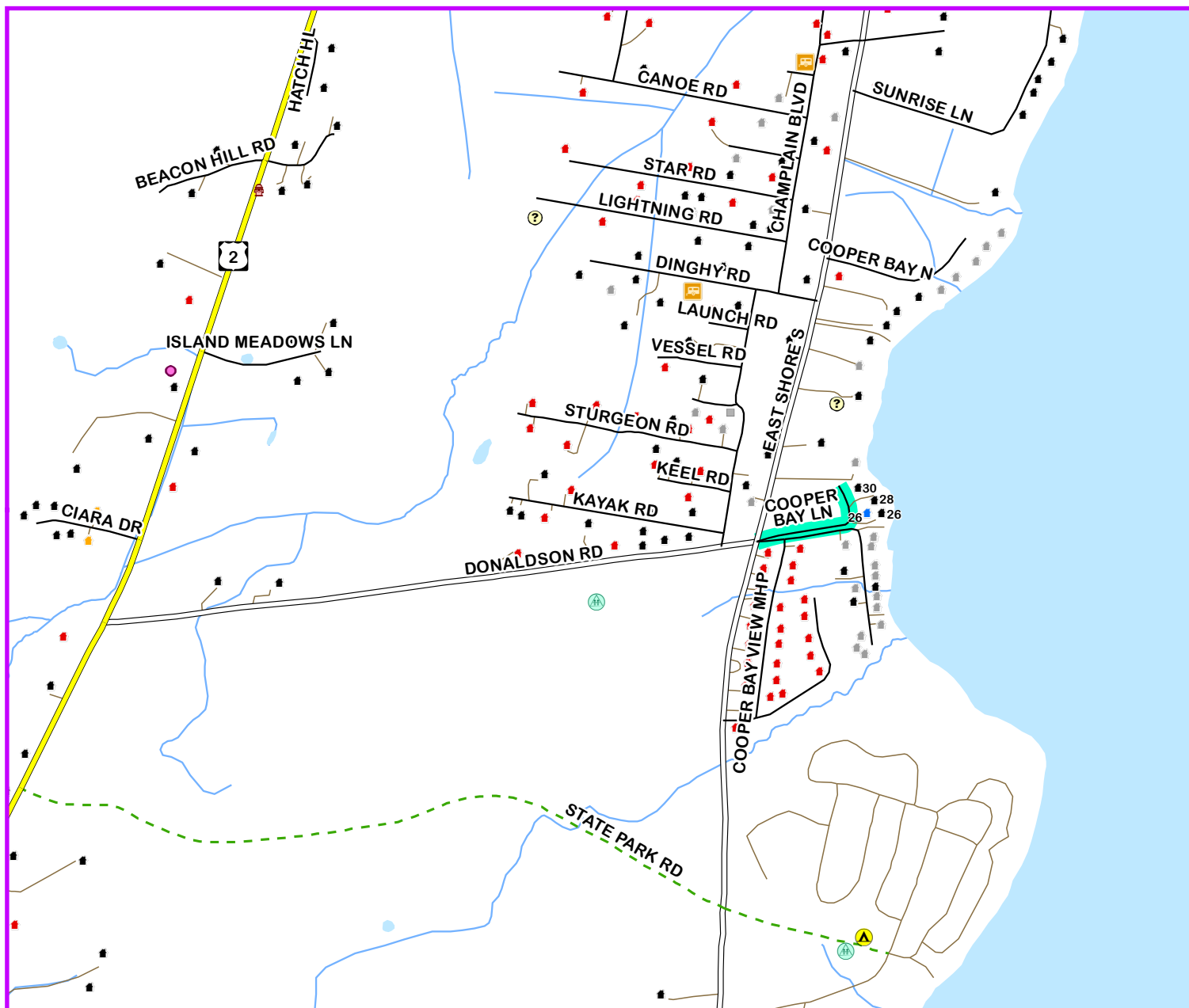
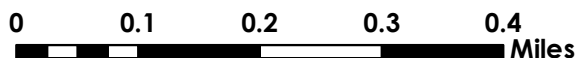
DISCLAIMER: Site addresses may not correspond to the official VT Enhanced 911 addressing system. For planning purposes only.

COOPER BAY LANE



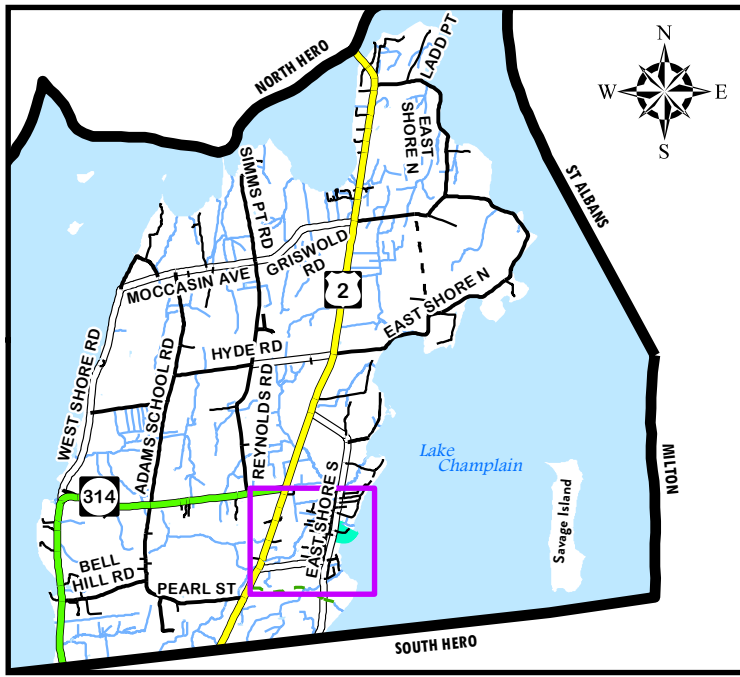
COOPER BAY LN

To view the full legend, look at the beginning of this road atlas.



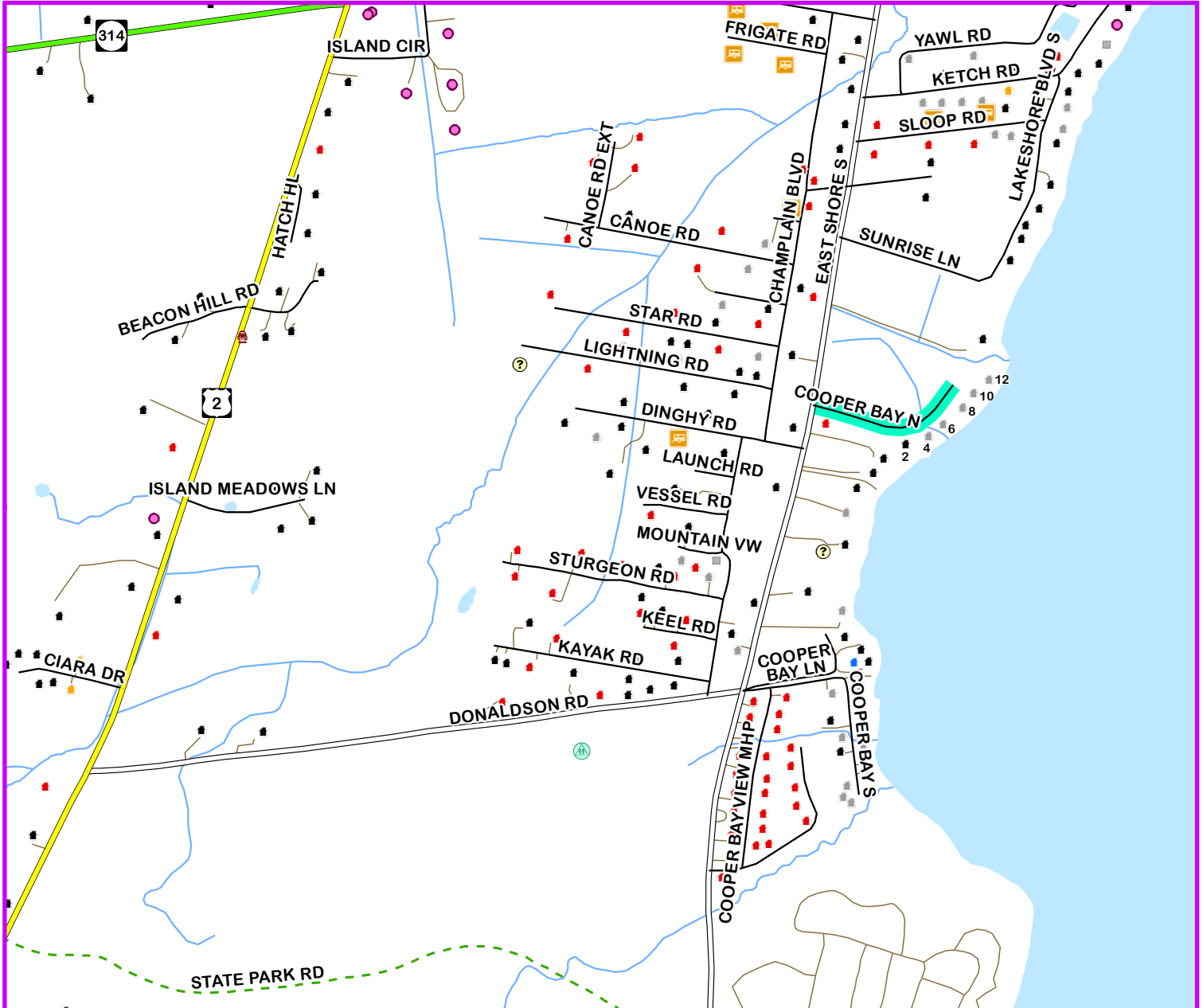
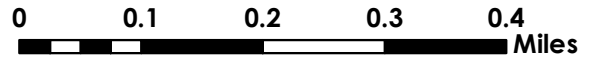
DISCLAIMER: Site addresses may not correspond to the official VT Enhanced 911 addressing system. For planning purposes only.

COOPER BAY NORTH



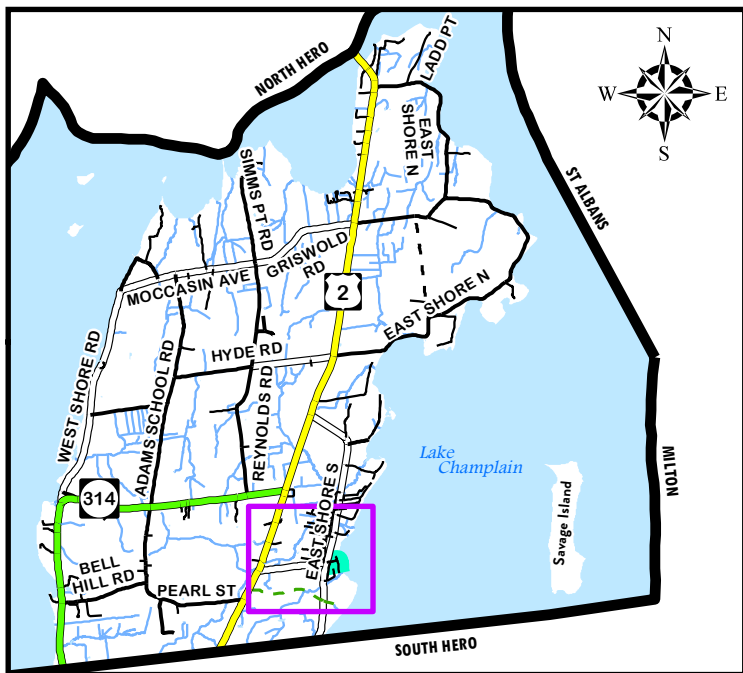
 COOPER BAY N

To view the full legend, look at the beginning of this road atlas.



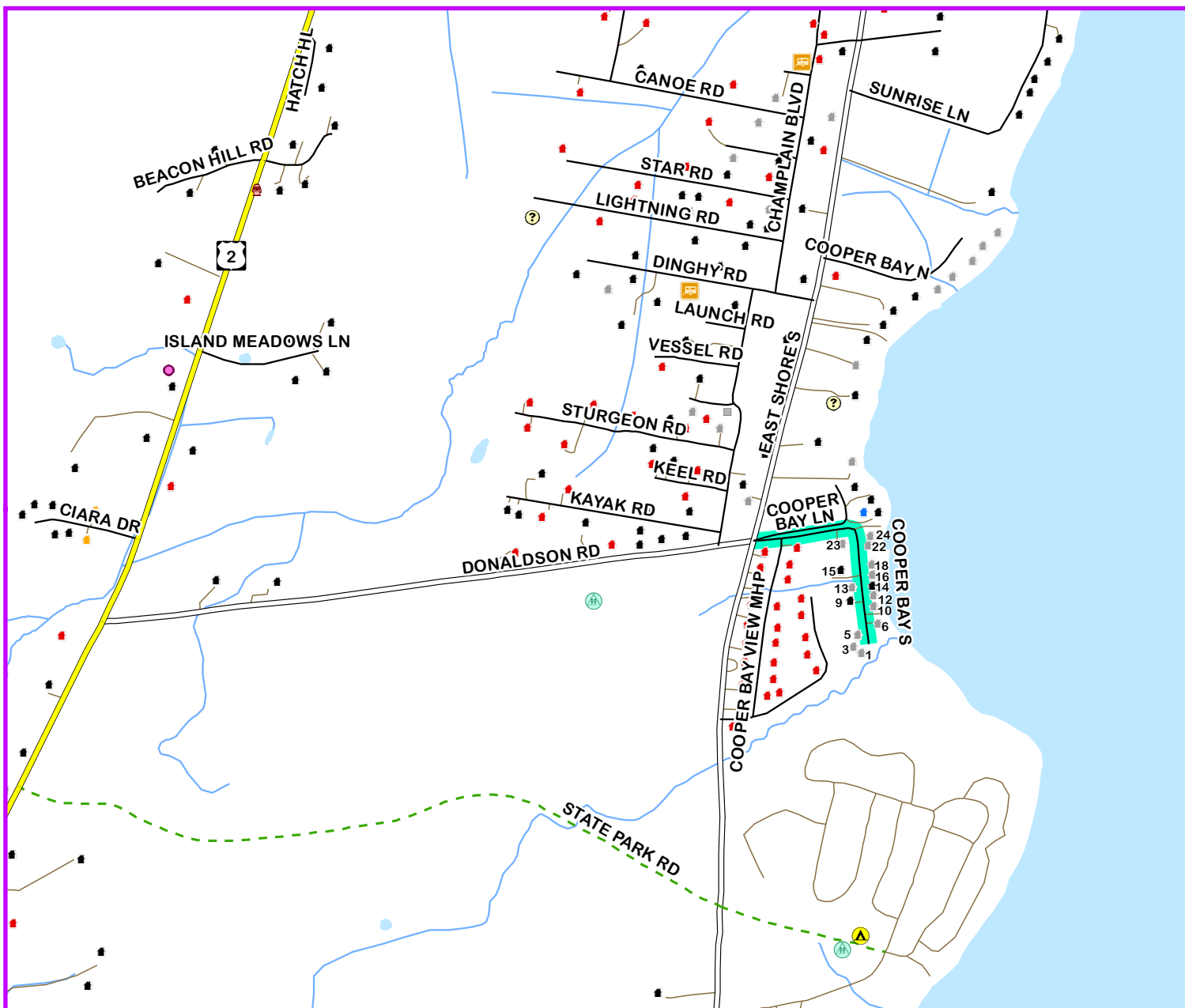
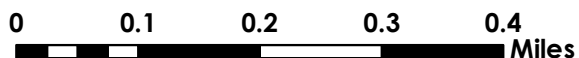
DISCLAIMER: Site addresses may not correspond to the official VT Enhanced 911 addressing system. For planning purposes only.

COOPER BAY SOUTH



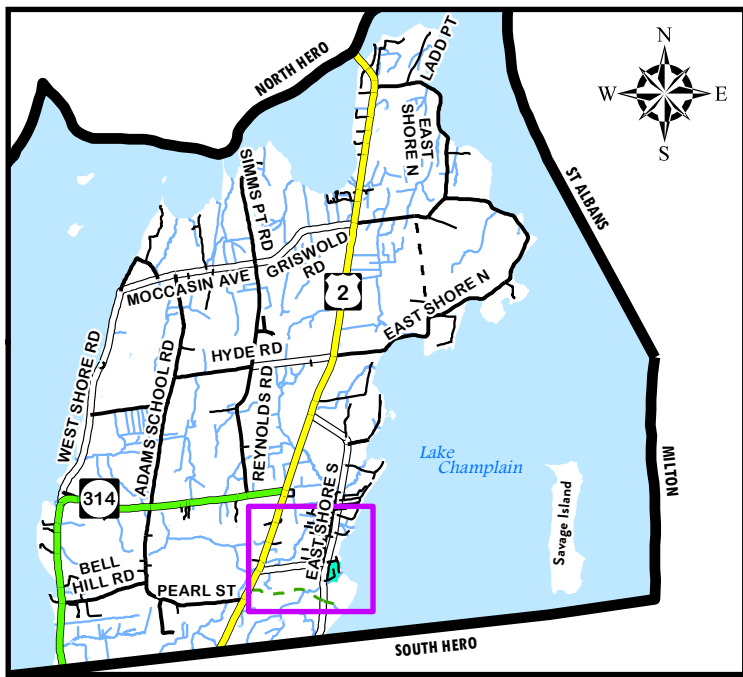
 COOPER BAY S

To view the full legend, look at the beginning of this road atlas.



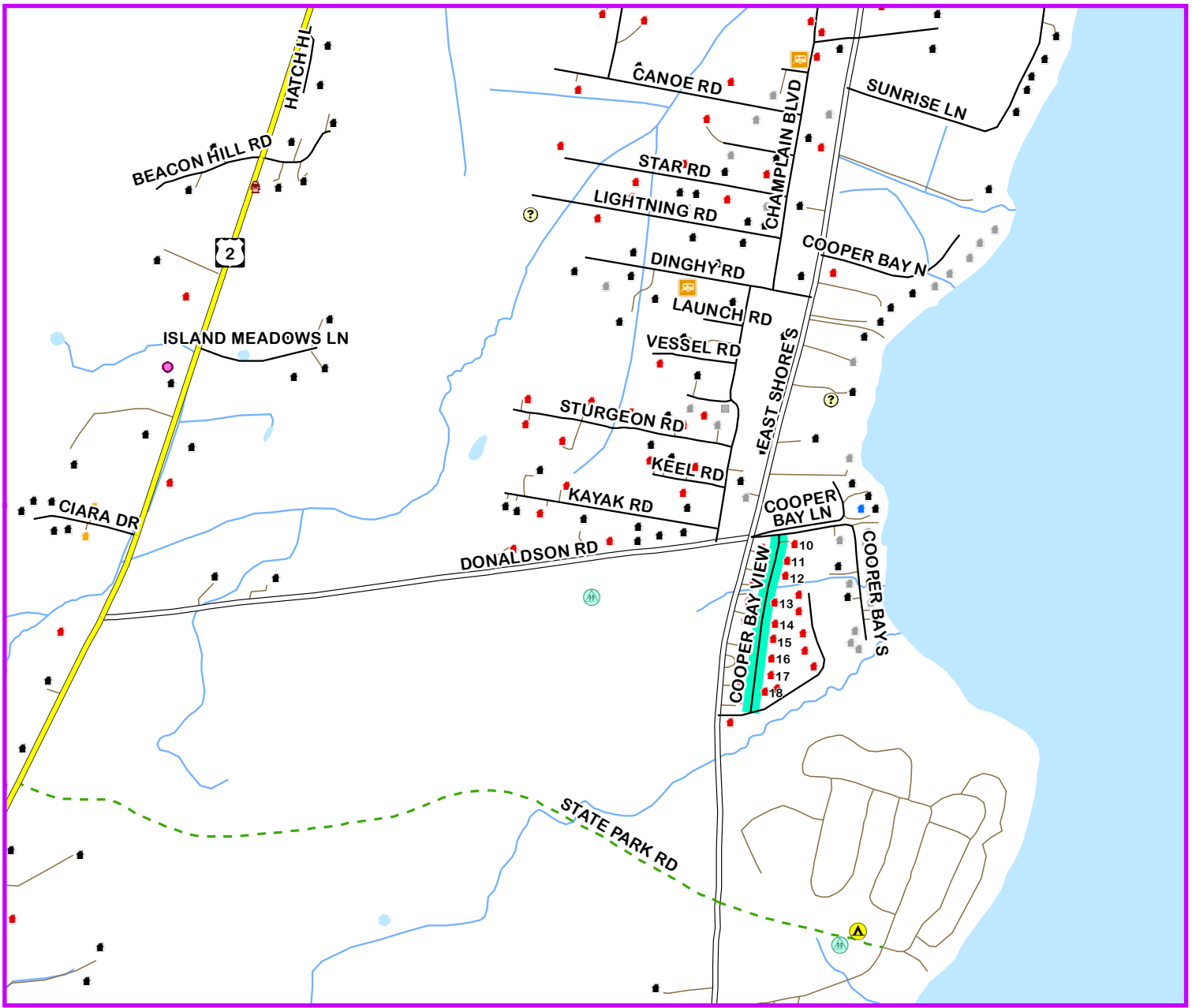
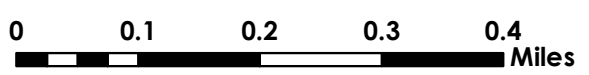
DISCLAIMER: Site addresses may not correspond to the official VT Enhanced 911 addressing system. For planning purposes only.

COOPER BAY VIEW



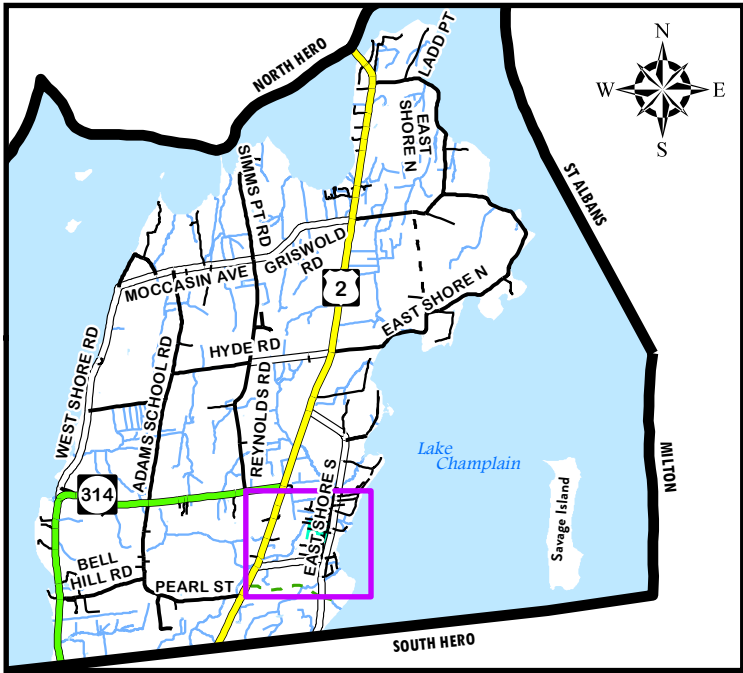
 COOPER BAY VIEW

To view the full legend, look at the beginning of this road atlas.



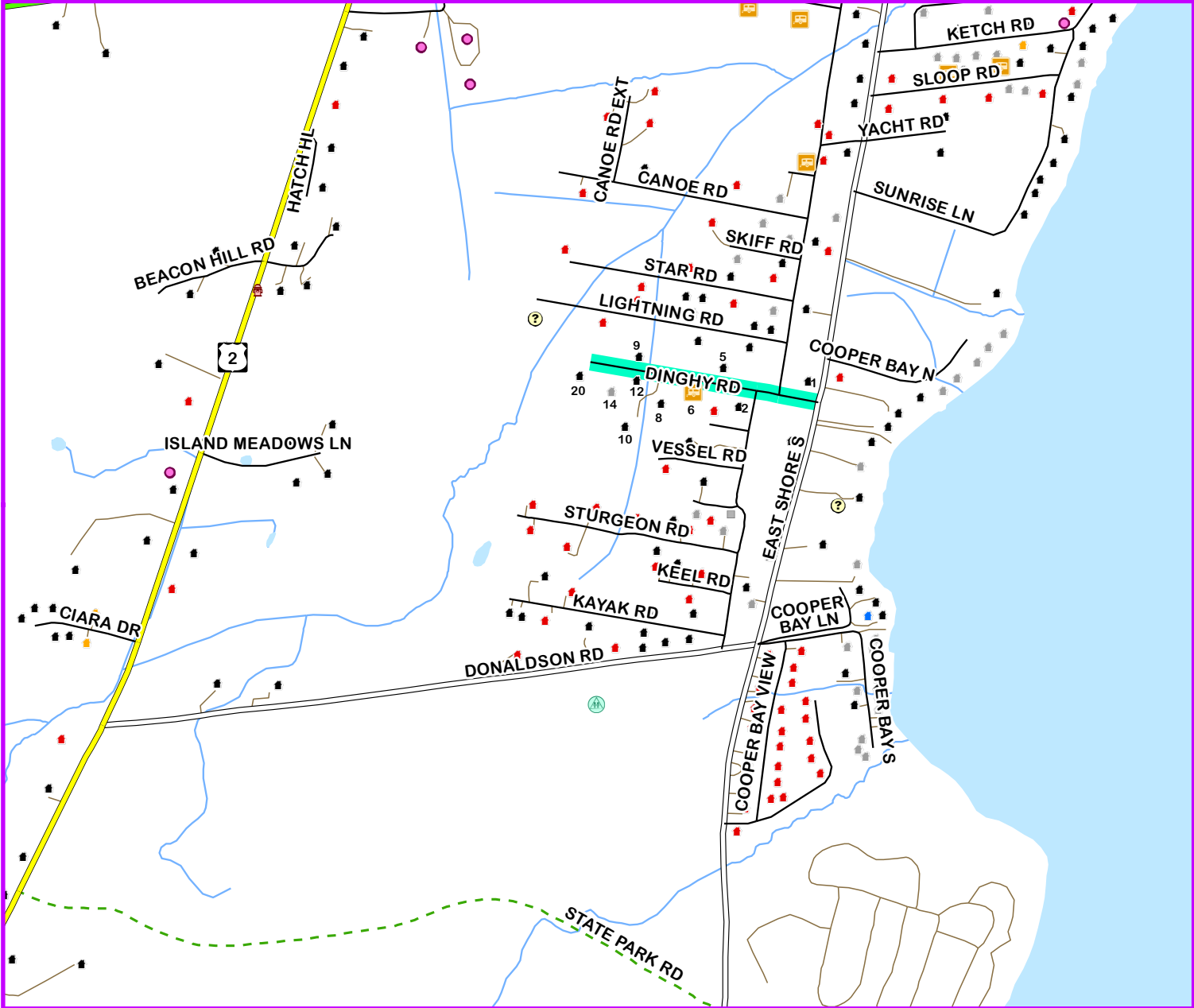
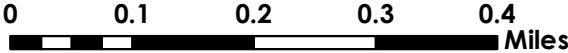
DISCLAIMER: Site addresses may not correspond to the official VT Enhanced 911 addressing system. For planning purposes only.

DINGHY ROAD



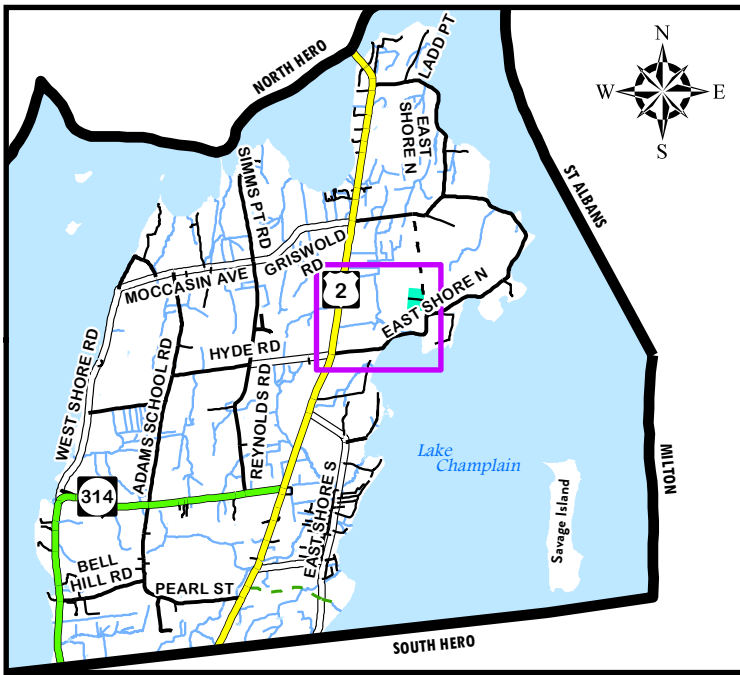
 DINGHY RD

To view the full legend, look at the beginning of this road atlas.



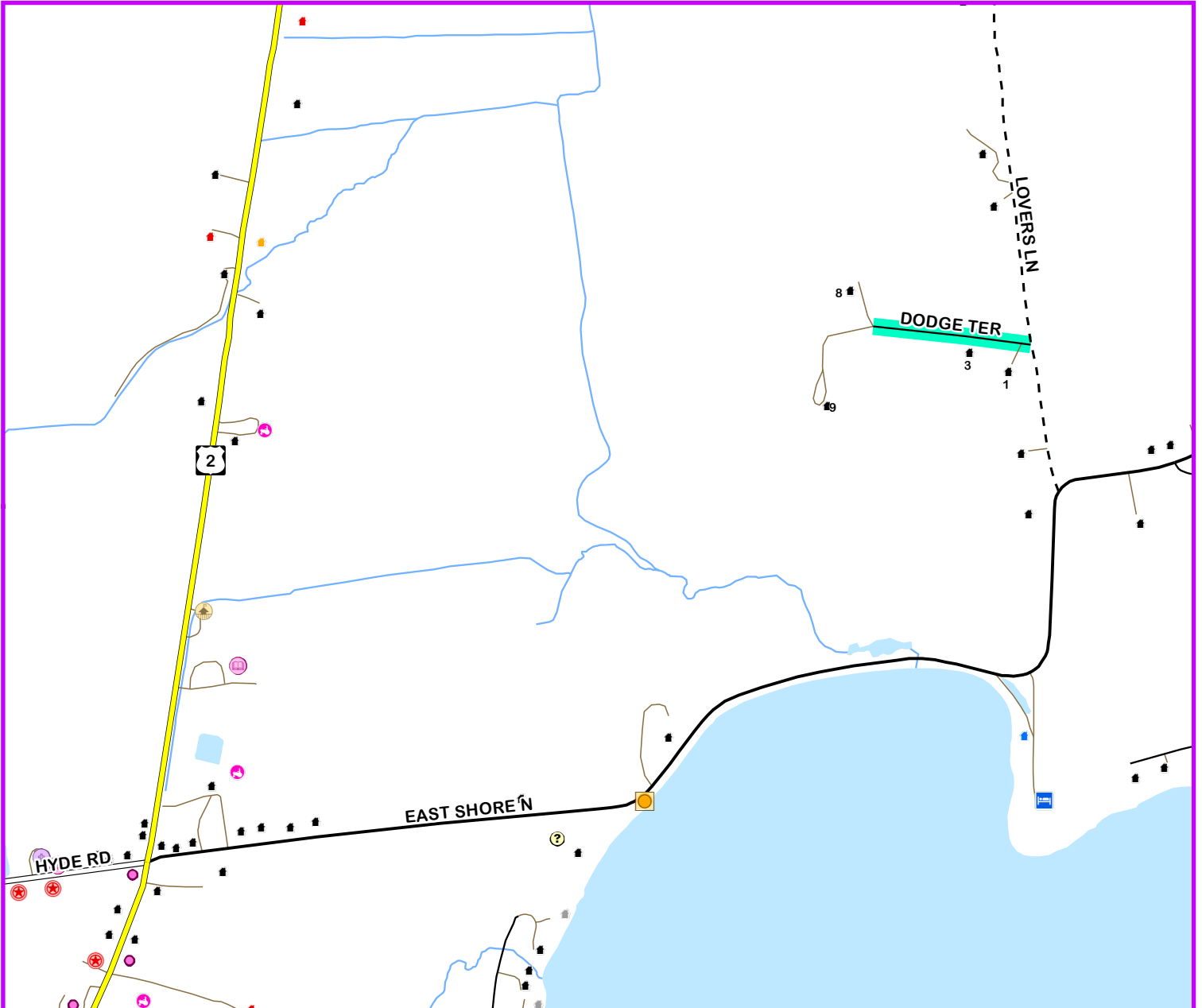
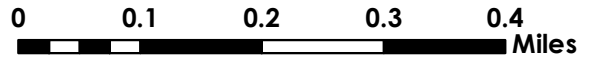
DISCLAIMER: Site addresses may not correspond to the official VT Enhanced 911 addressing system. For planning purposes only.

DODGE TERRACE



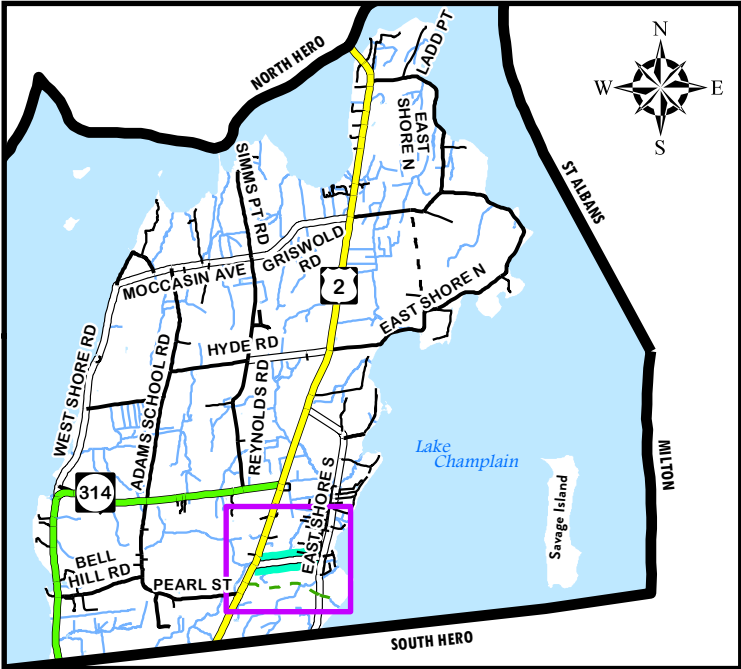
 DODGE TER

To view the full legend, look at the beginning of this road atlas.



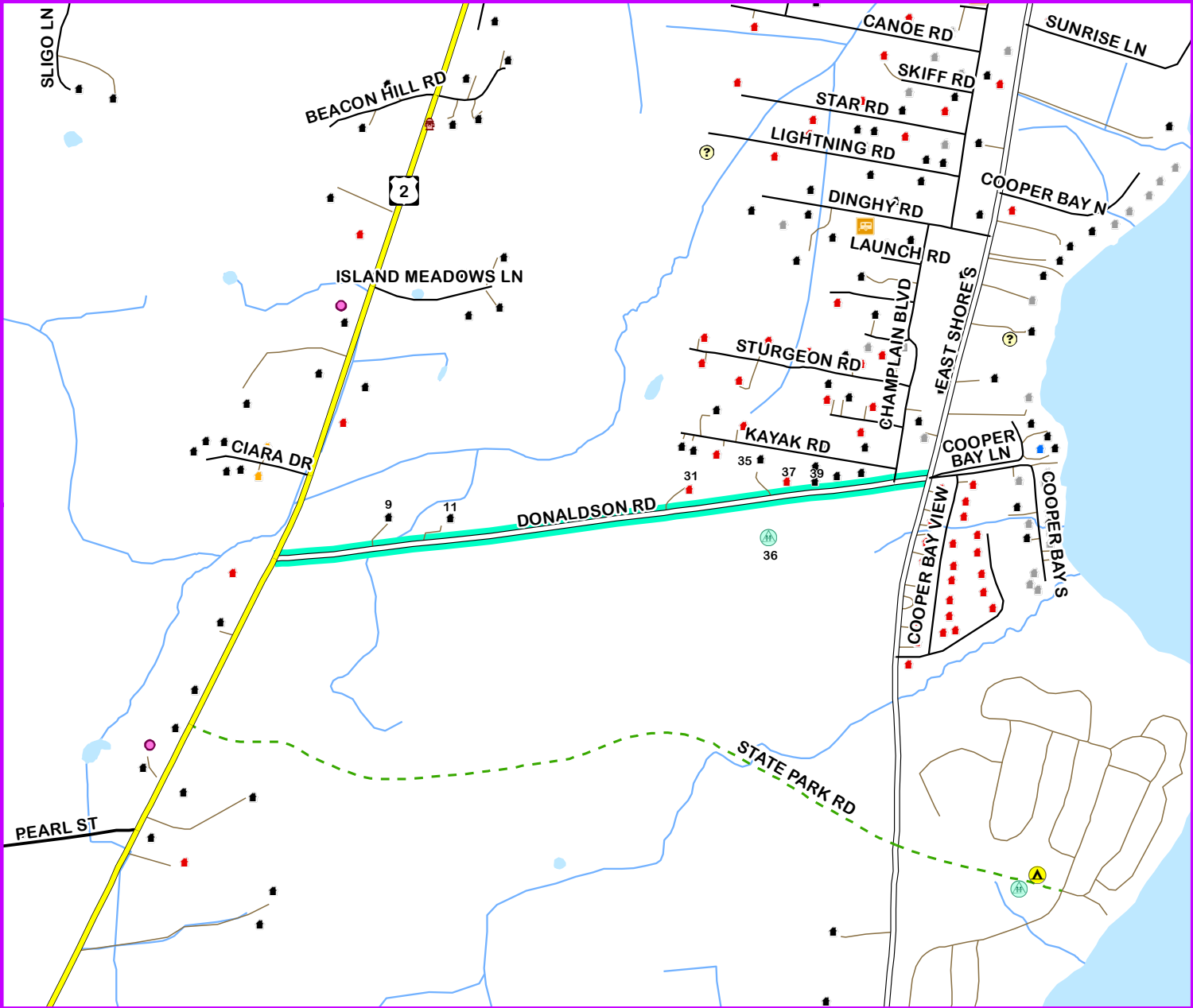
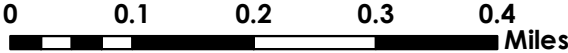
DISCLAIMER: Site addresses may not correspond to the official VT Enhanced 911 addressing system. For planning purposes only.

DONALDSON ROAD



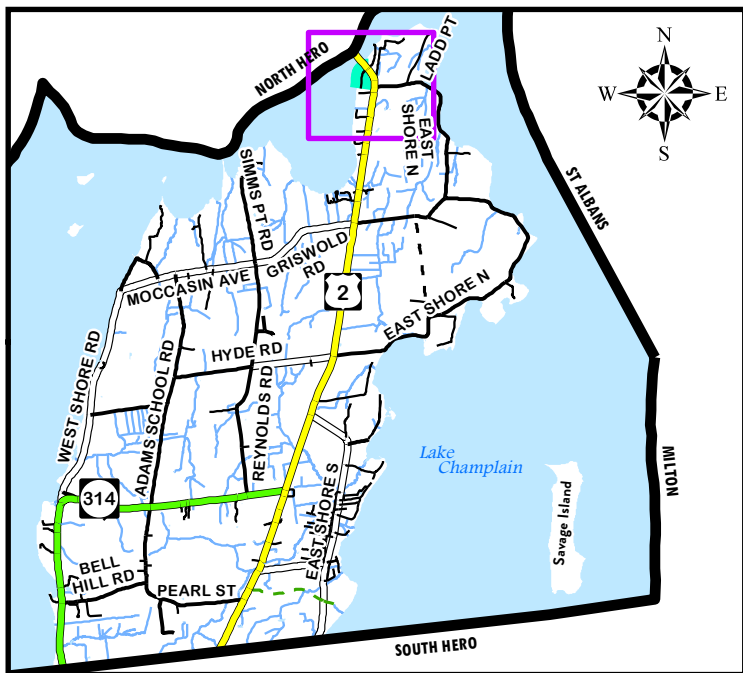
 DONALDSON RD

To view the full legend, look at the beginning of this road atlas.



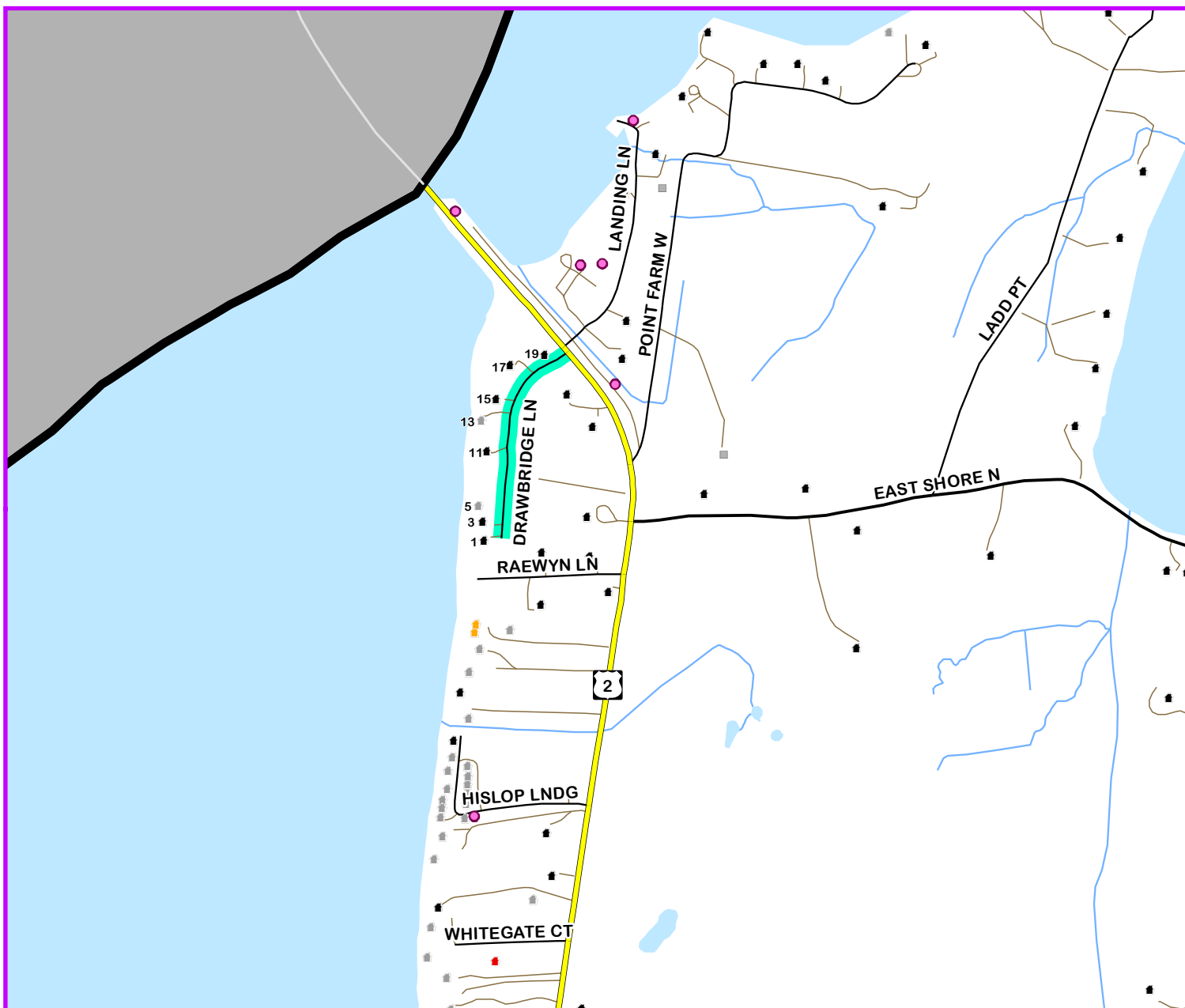
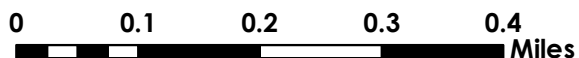
DISCLAIMER: Site addresses may not correspond to the official VT Enhanced 911 addressing system. For planning purposes only.

DRAWBRIDGE LANE



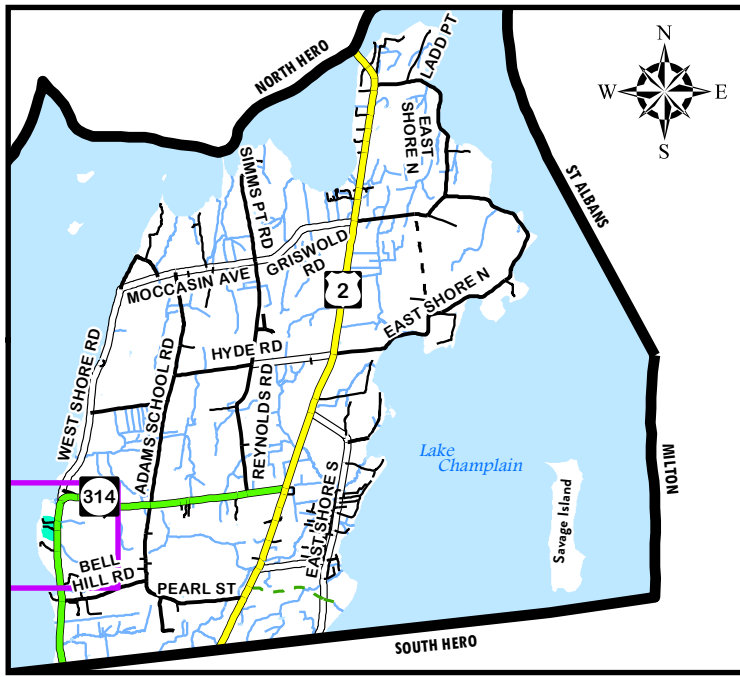
 DRAWBRIDGE LN

To view the full legend, look at the beginning of this road atlas.



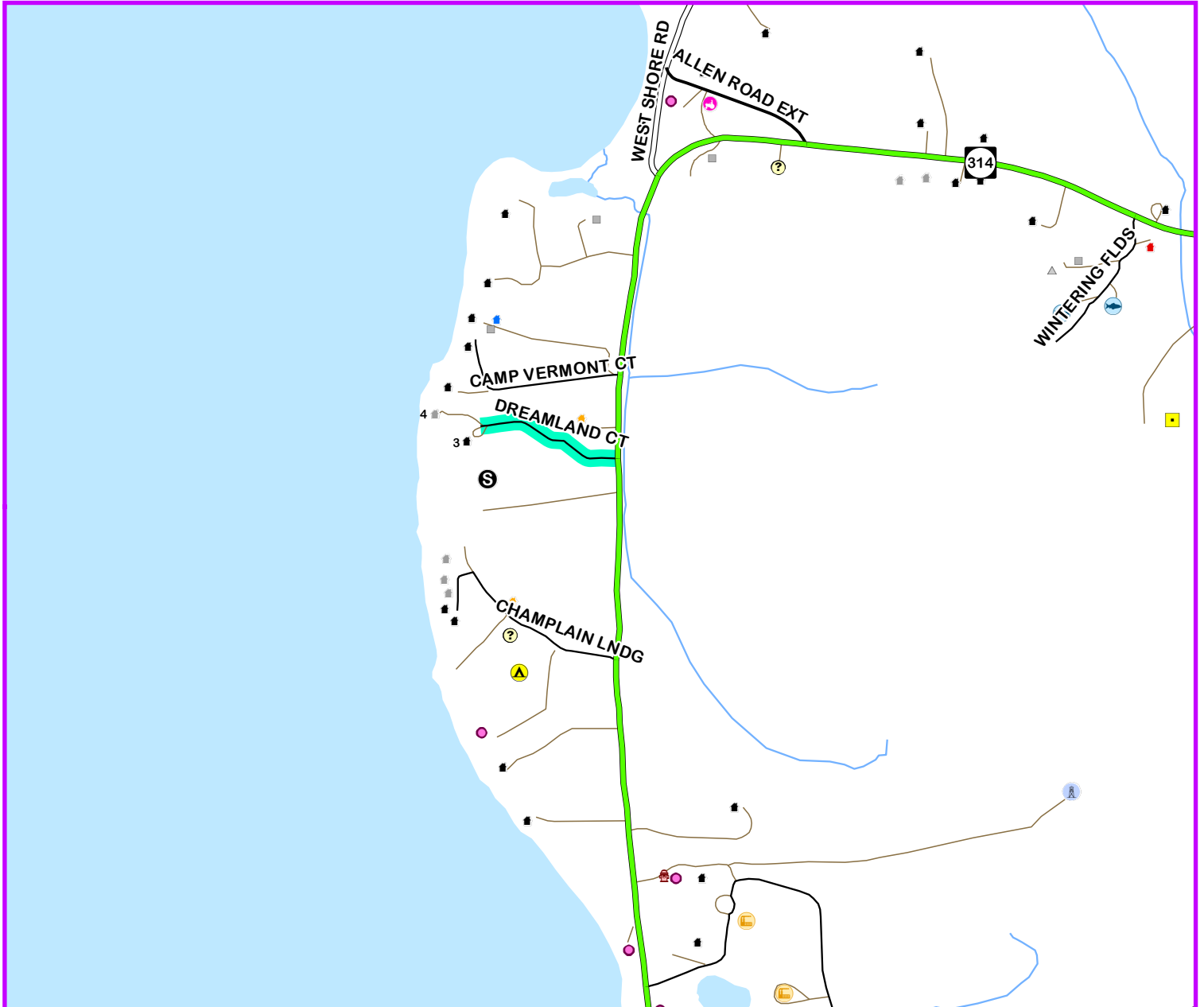
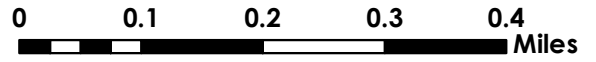
DISCLAIMER: Site addresses may not correspond to the official VT Enhanced 911 addressing system. For planning purposes only.

DREAMLAND COURT



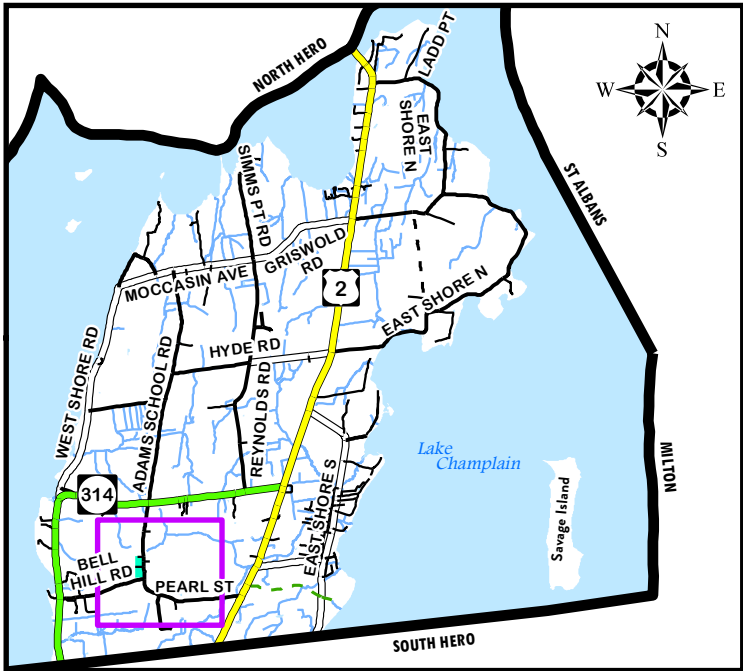
 DREAMLAND CT

To view the full legend, look at the beginning of this road atlas.



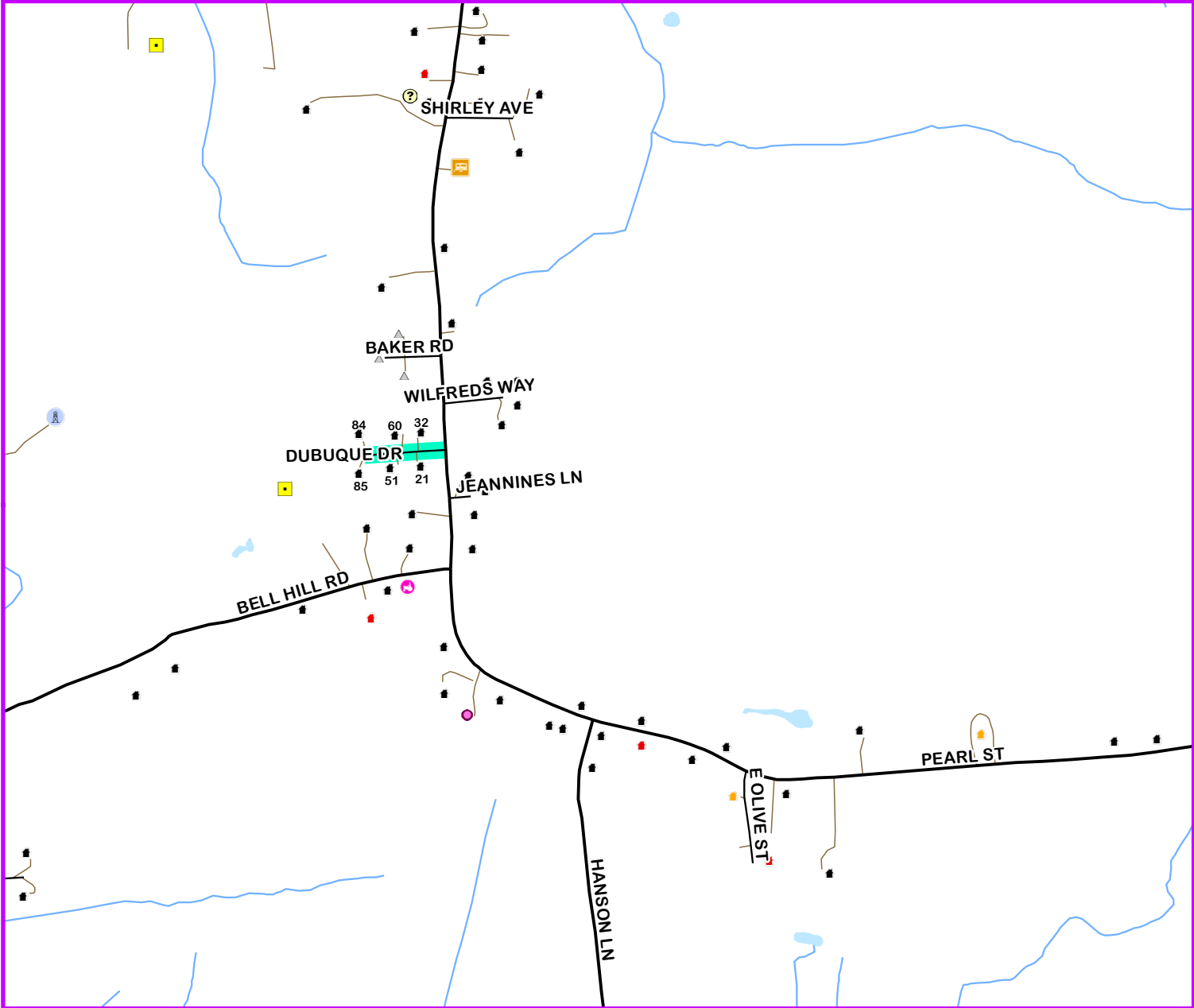
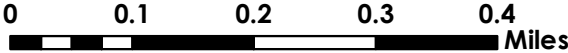
DISCLAIMER: Site addresses may not correspond to the official VT Enhanced 911 addressing system. For planning purposes only.

DUBUQUE DRIVE



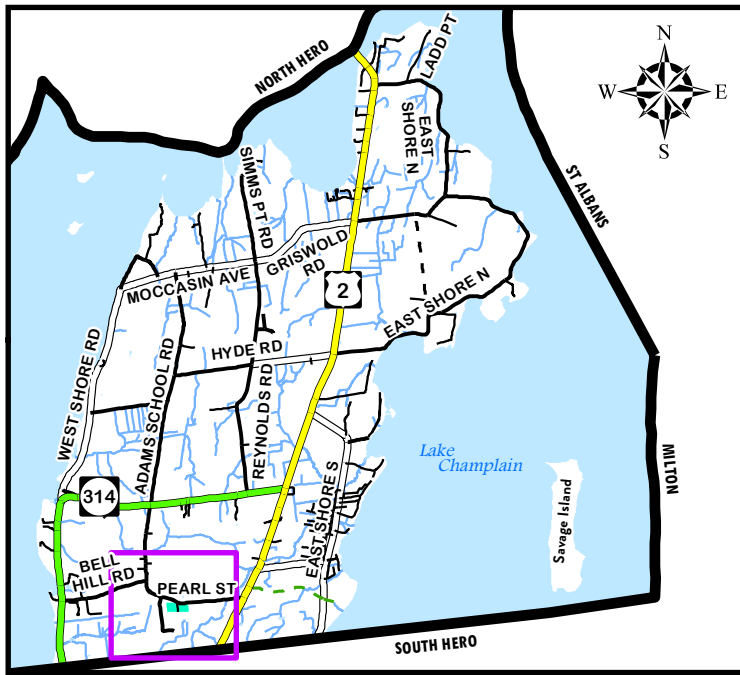
 DUBUQUE DR

To view the full legend, look at the beginning of this road atlas.



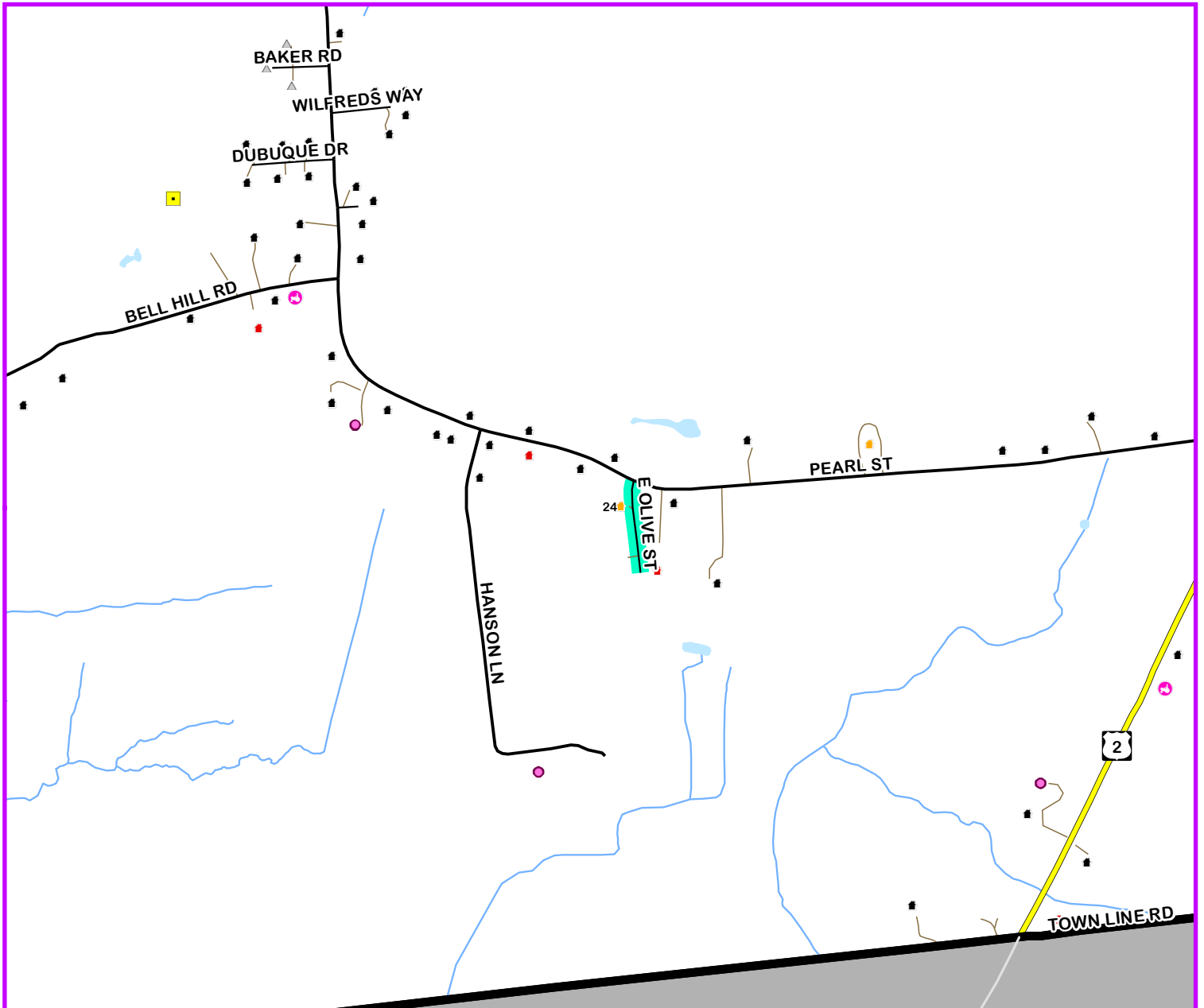
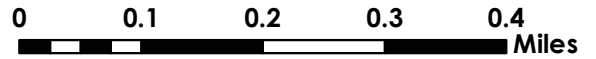
DISCLAIMER: Site addresses may not correspond to the official VT Enhanced 911 addressing system. For planning purposes only.

EAST OLIVE STREET



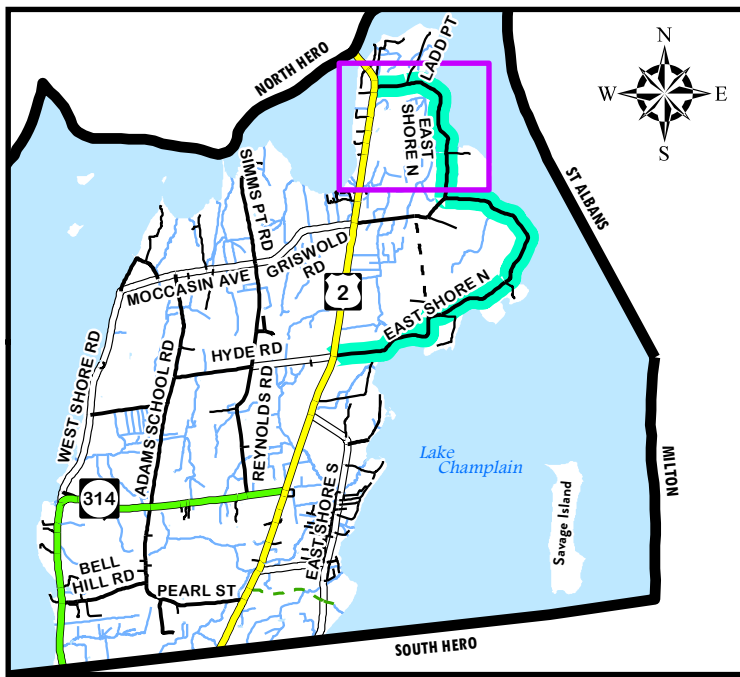
 E OLIVE ST

To view the full legend, look at the beginning of this road atlas.



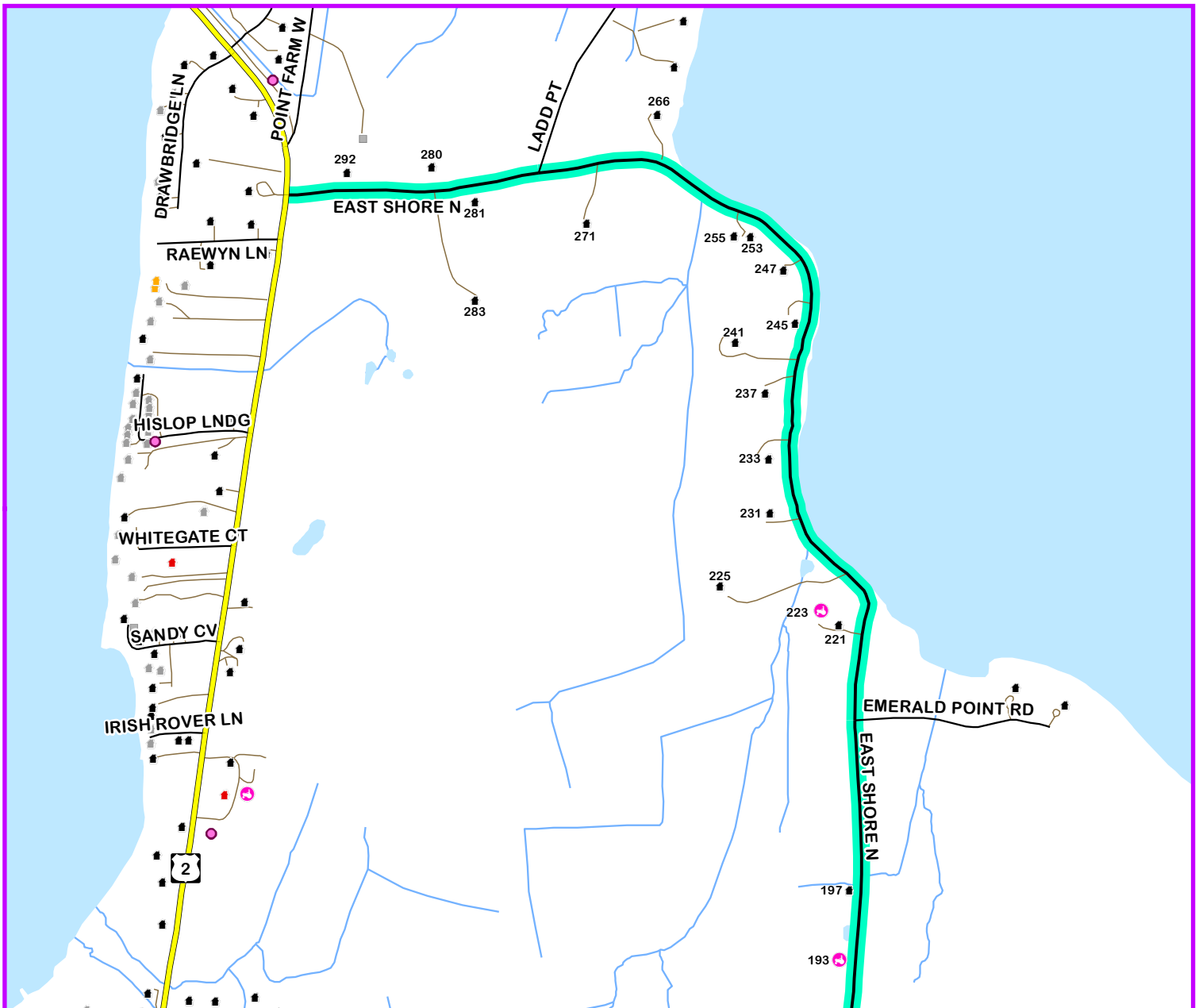
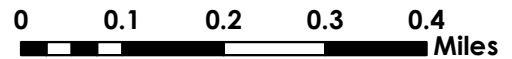
DISCLAIMER: Site addresses may not correspond to the official VT Enhanced 911 addressing system. For planning purposes only.

EAST SHORE NORTH - PART 1



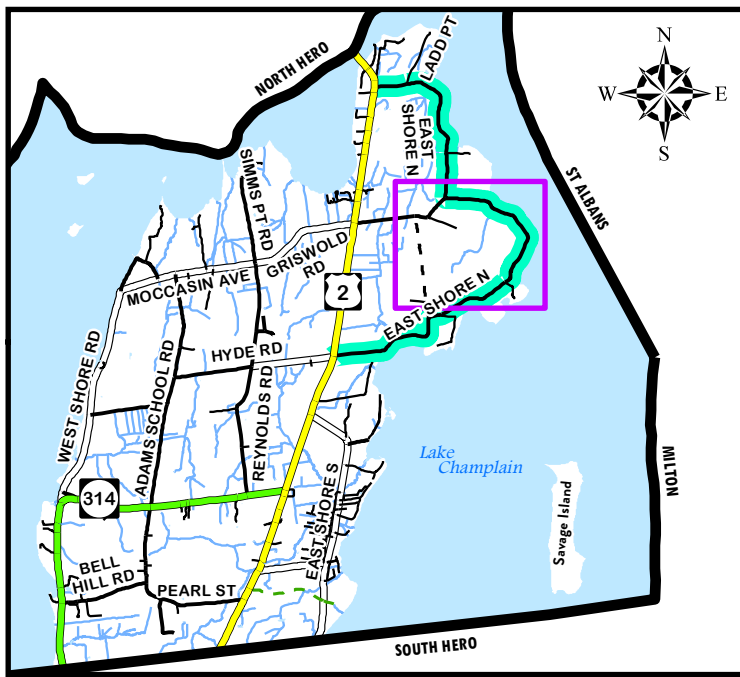
 EAST SHORE N

To view the full legend, look at the beginning of this road atlas.



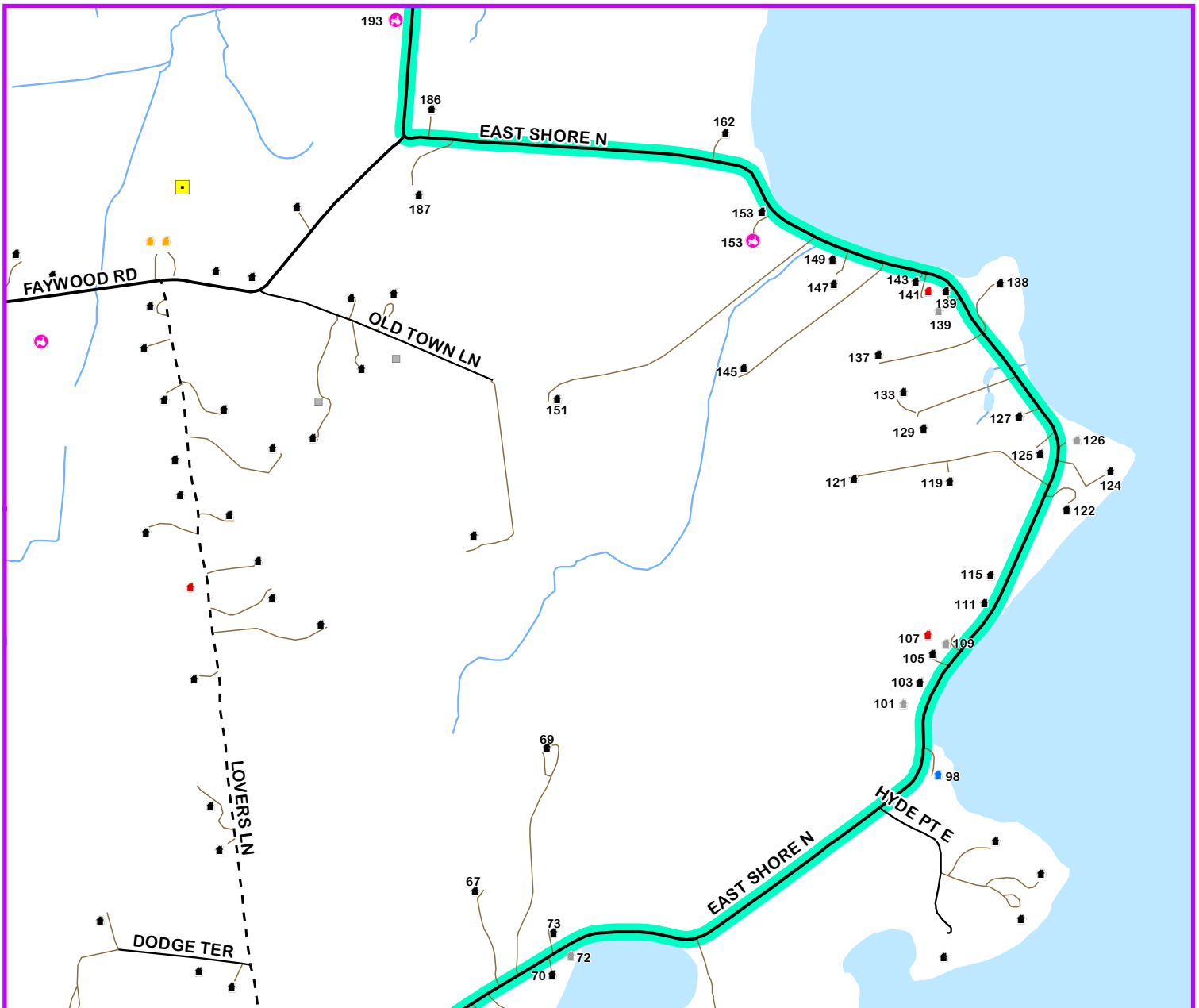
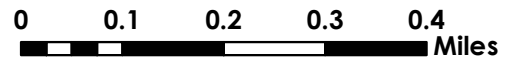
DISCLAIMER: Site addresses may not correspond to the official VT Enhanced 911 addressing system. For planning purposes only.

EAST SHORE NORTH - PART 2



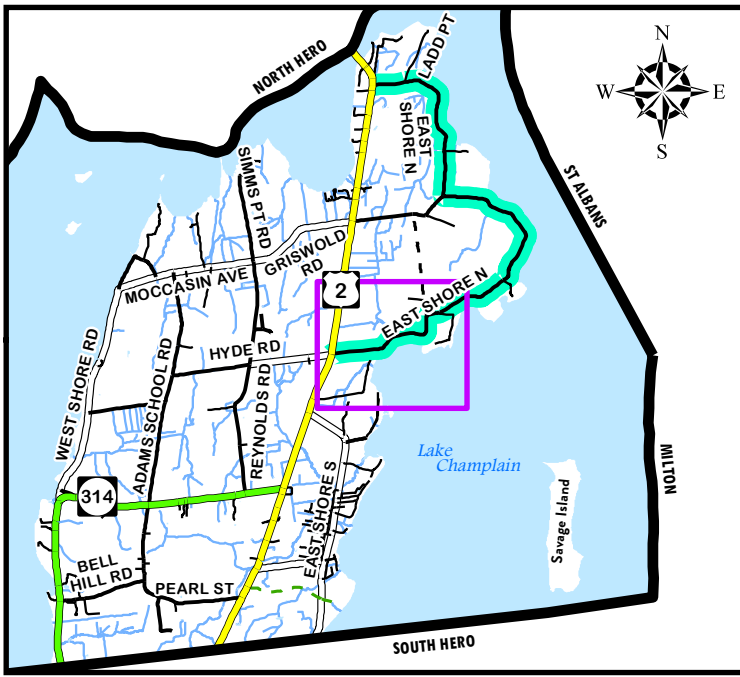
 EAST SHORE N

To view the full legend, look at the beginning of this road atlas.



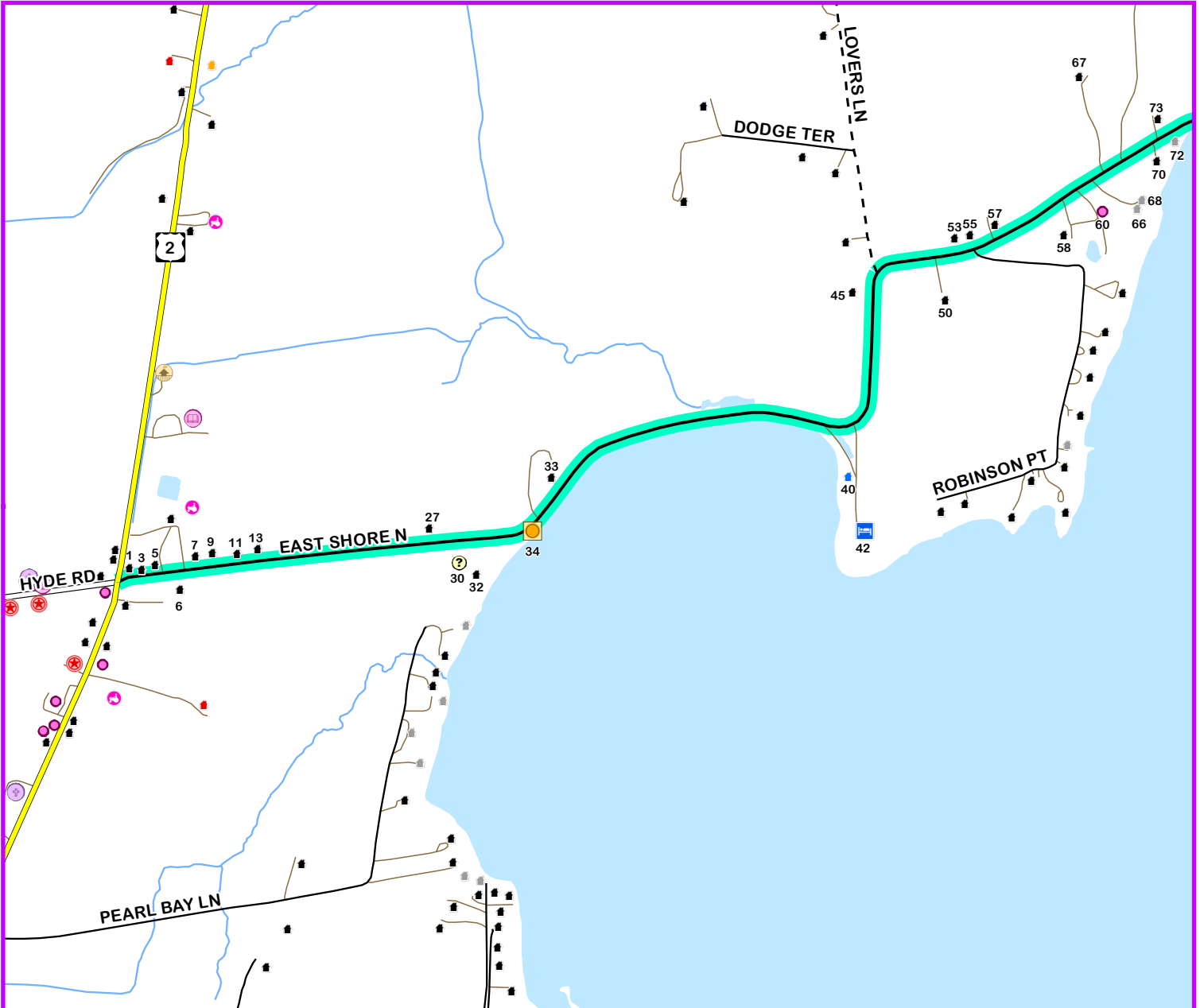
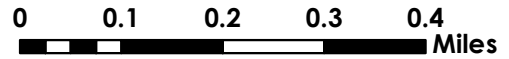
DISCLAIMER: Site addresses may not correspond to the official VT Enhanced 911 addressing system. For planning purposes only.

EAST SHORE NORTH - PART 3



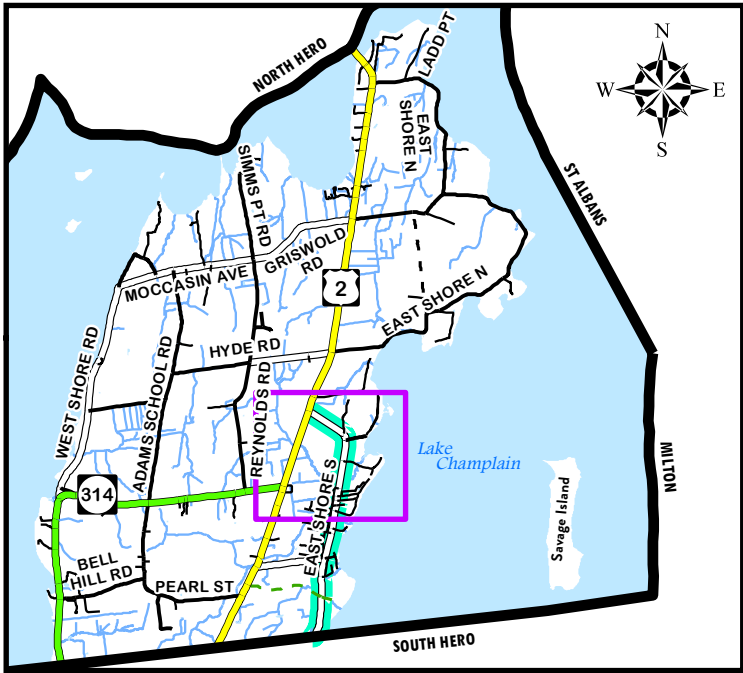
 EAST SHORE N

To view the full legend, look at the beginning of this road atlas.



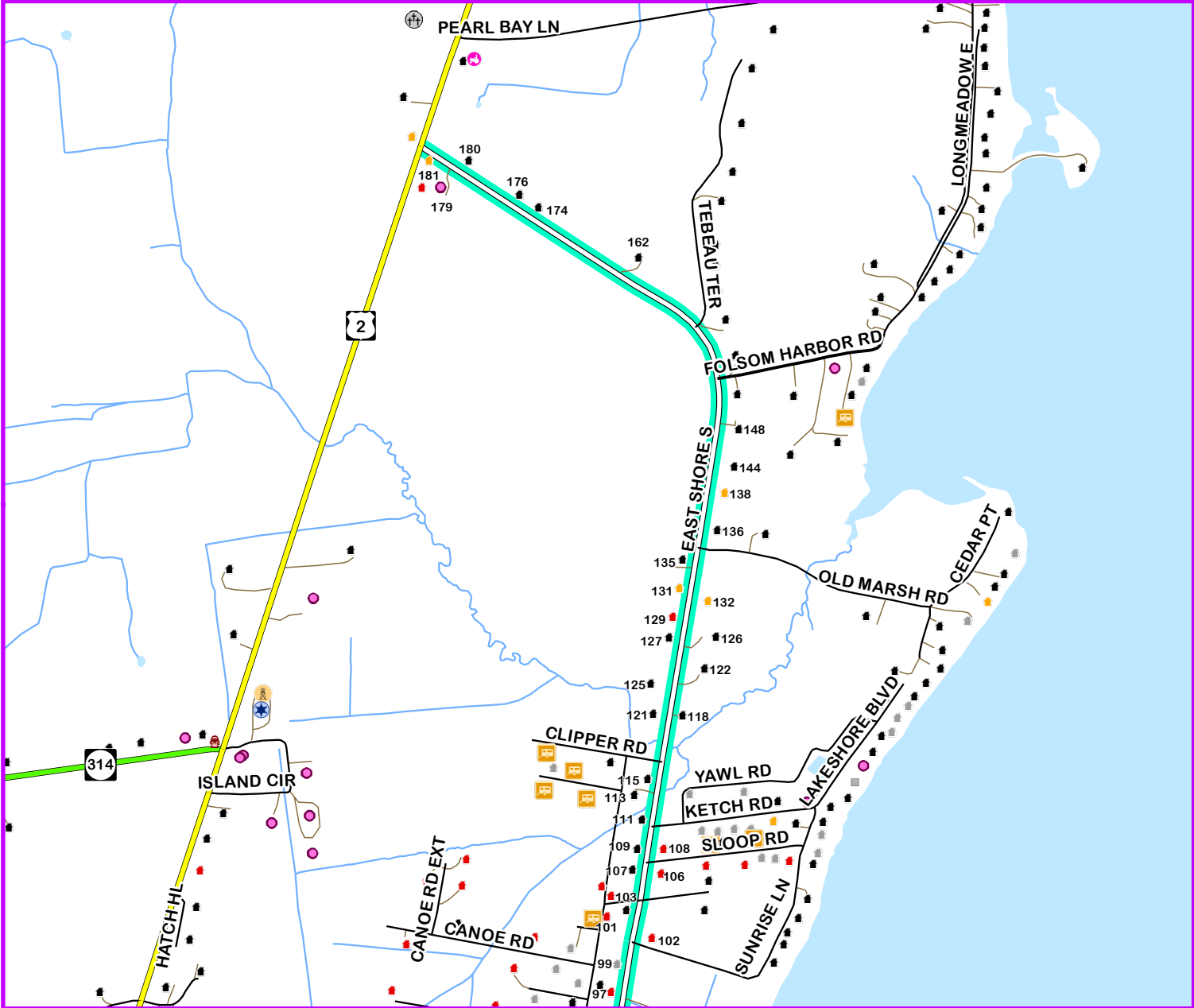
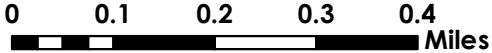
DISCLAIMER: Site addresses may not correspond to the official VT Enhanced 911 addressing system. For planning purposes only.

EAST SHORE SOUTH - PART 1



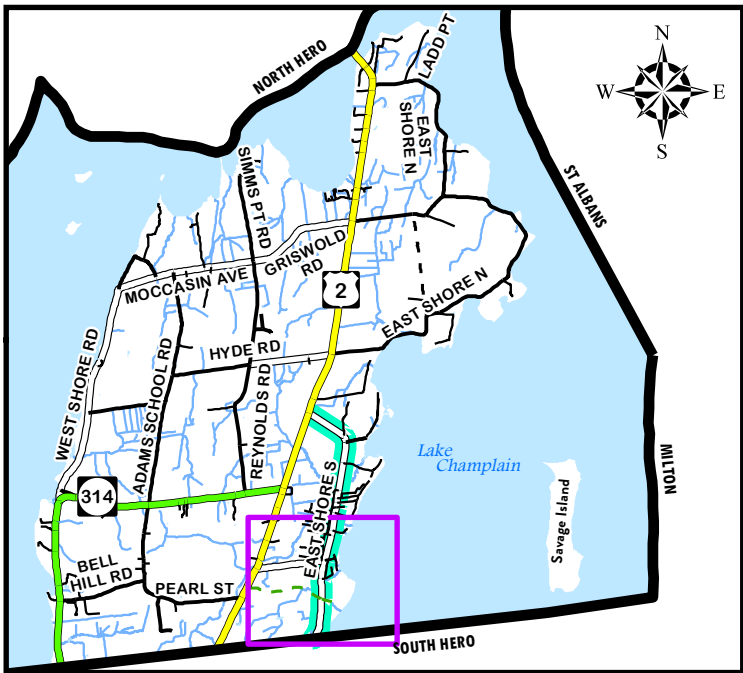
 EAST SHORE S

To view the full legend, look at the beginning of this road atlas.



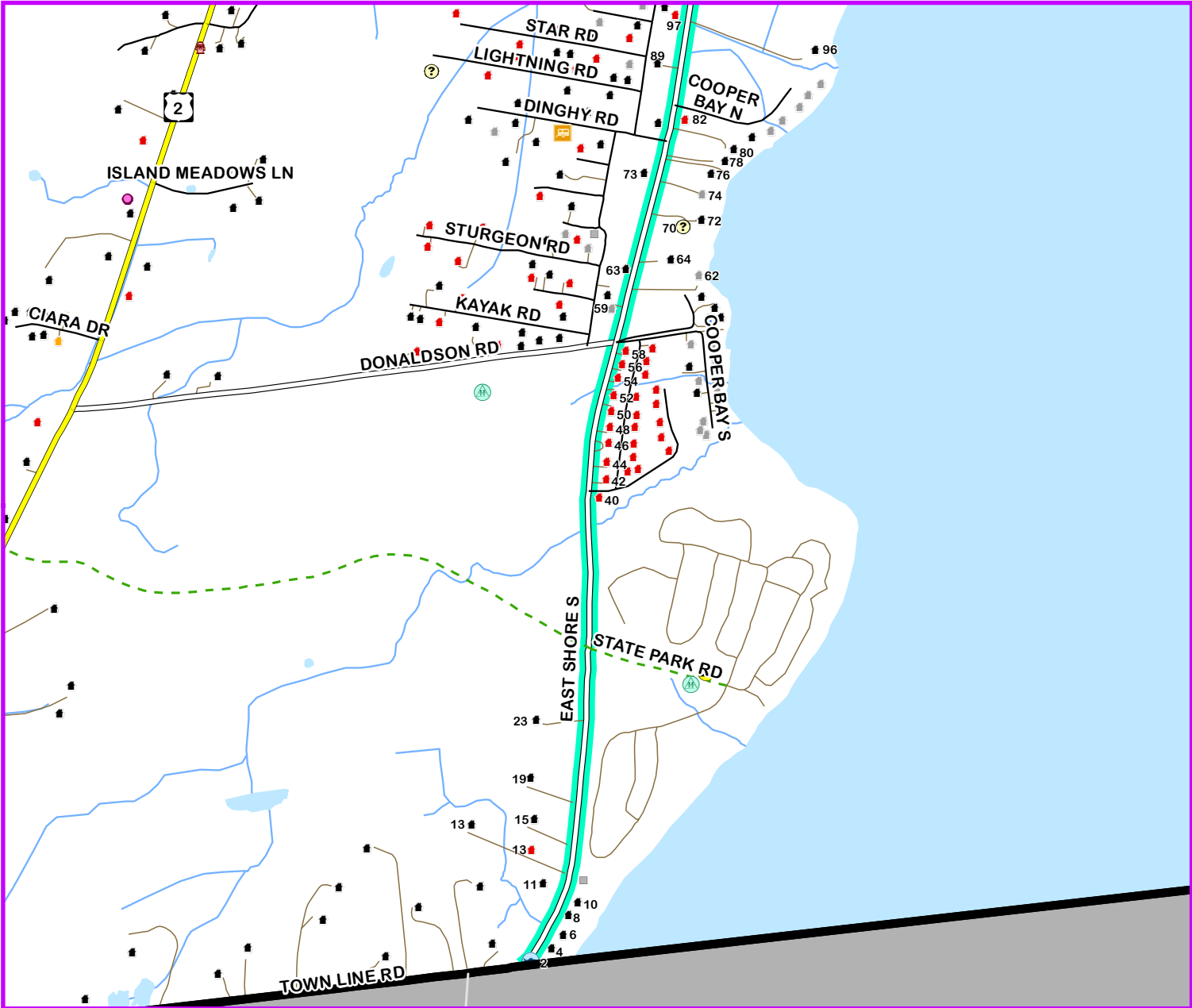
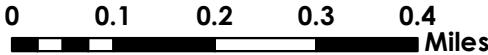
DISCLAIMER: Site addresses may not correspond to the official VT Enhanced 911 addressing system. For planning purposes only.

EAST SHORE SOUTH - PART 2



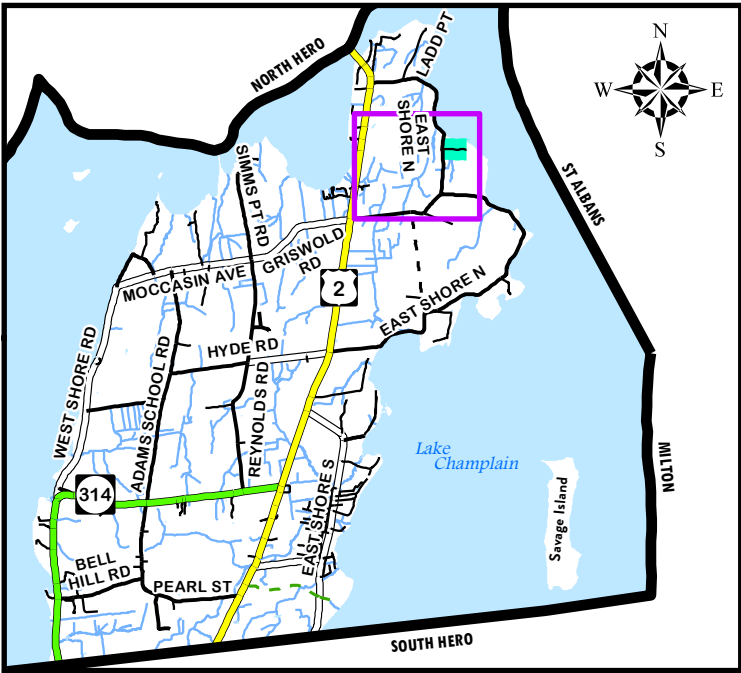
 EAST SHORE S

To view the full legend, look at the beginning of this road atlas.



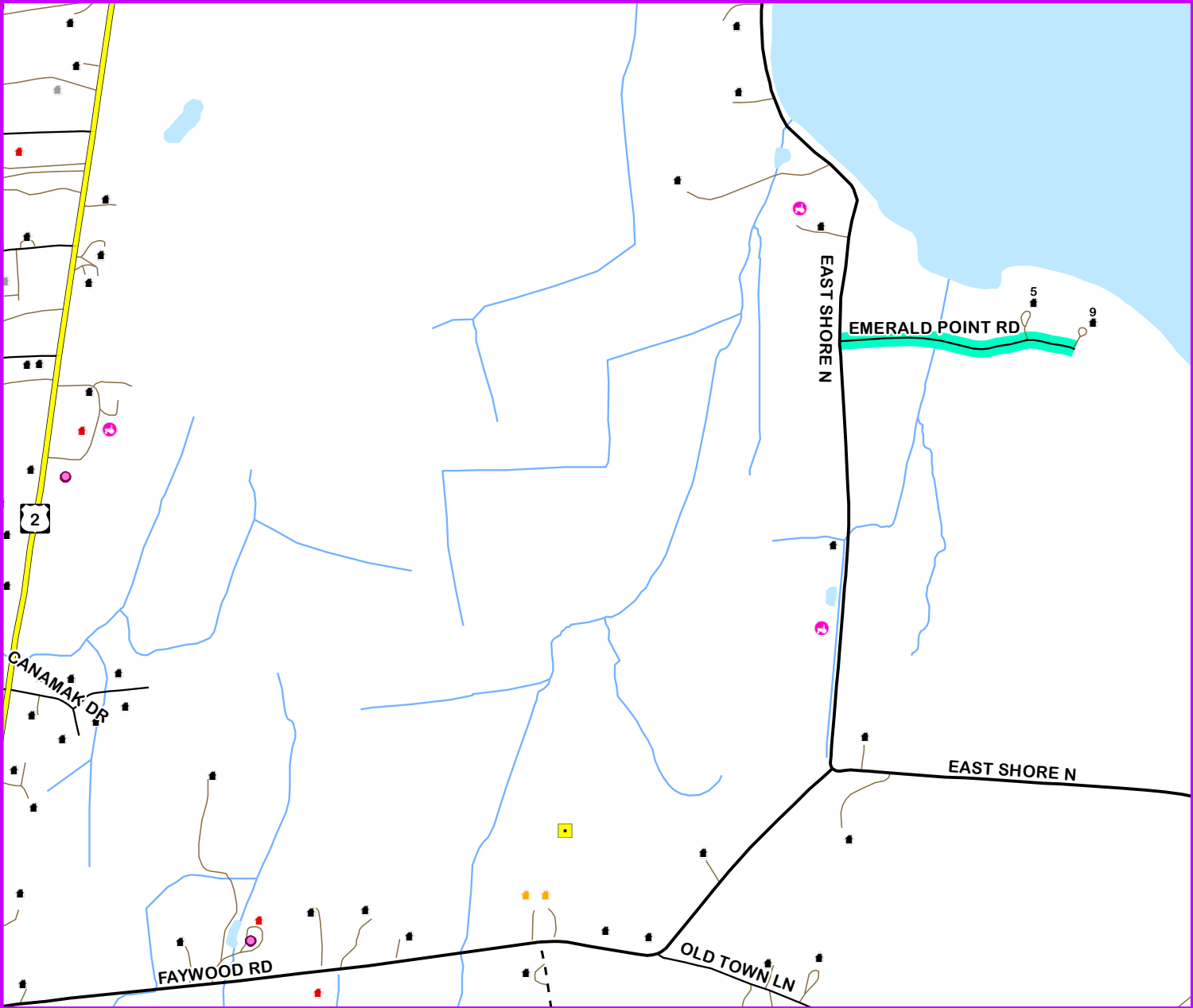
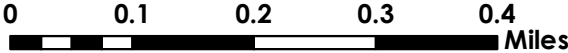
DISCLAIMER: Site addresses may not correspond to the official VT Enhanced 911 addressing system. For planning purposes only.

EMERALD POINT ROAD

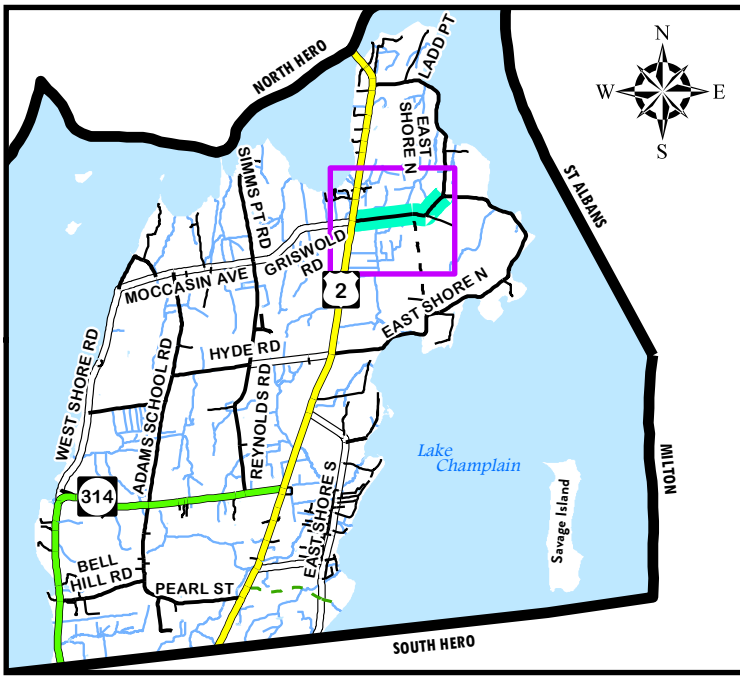


EMERALD POINT RD

To view the full legend, look at the beginning of this road atlas.



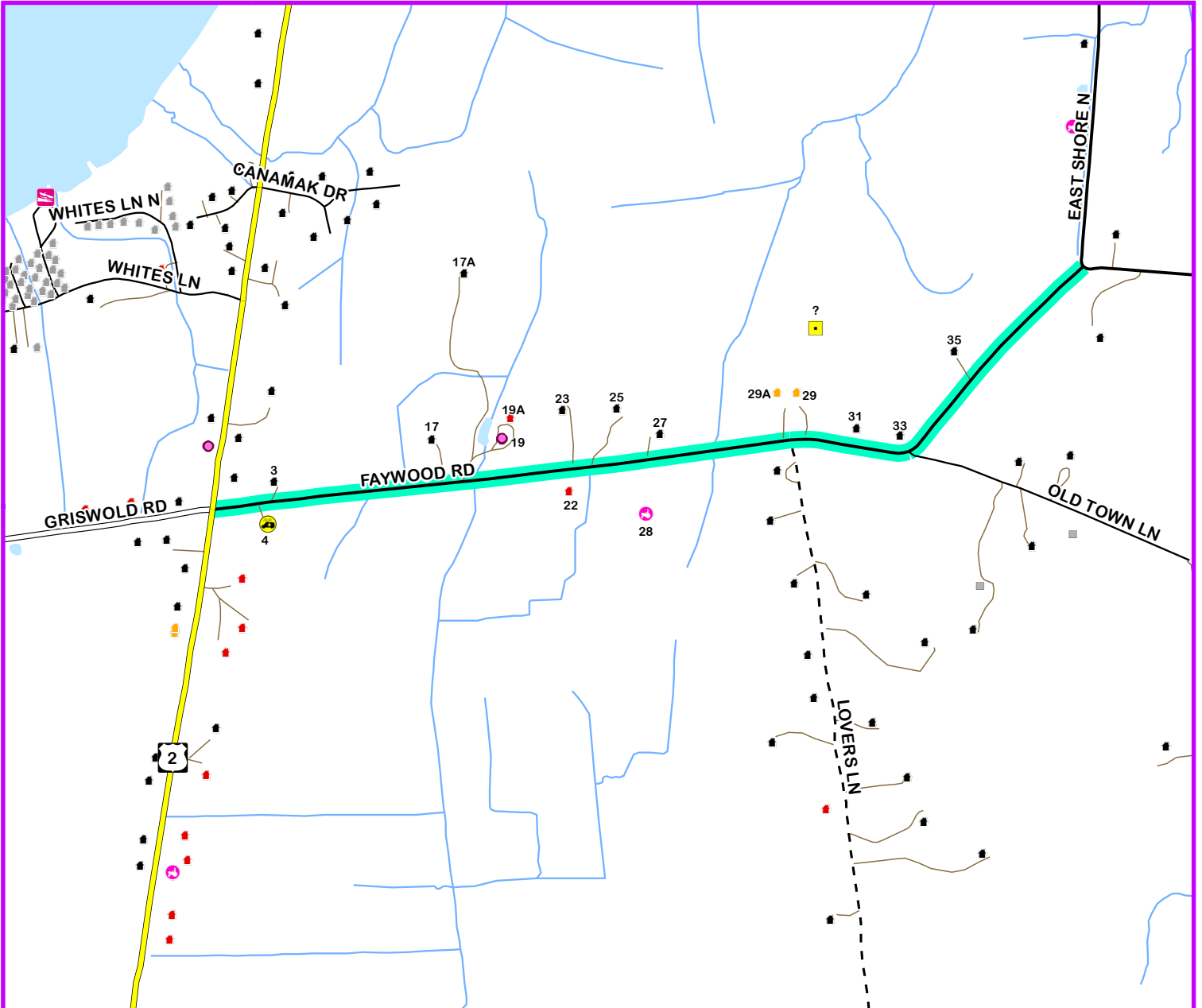
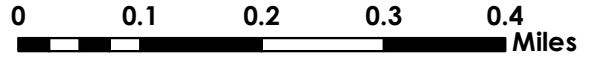
DISCLAIMER: Site addresses may not correspond to the official VT Enhanced 911 addressing system. For planning purposes only.



FAYWOOD ROAD

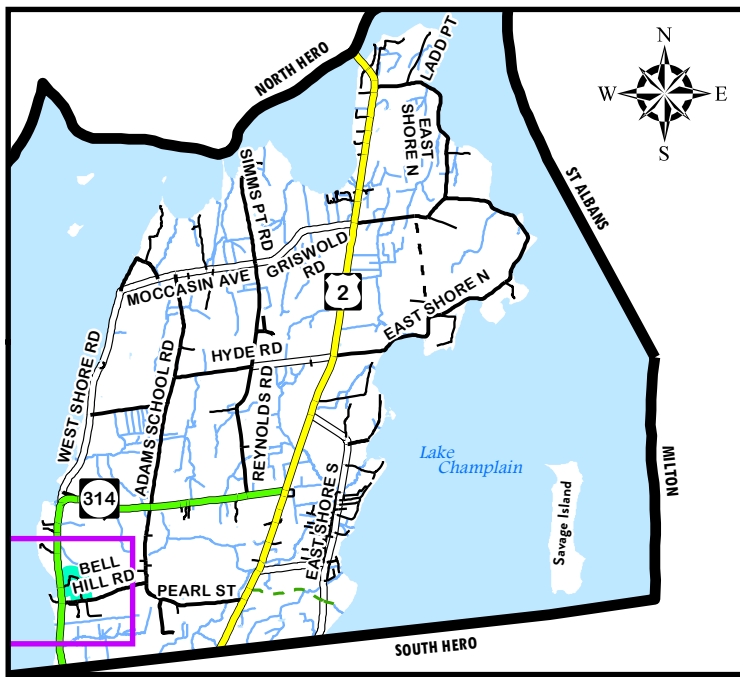
 FAYWOOD RD

To view the full legend, look at the beginning of this road atlas.



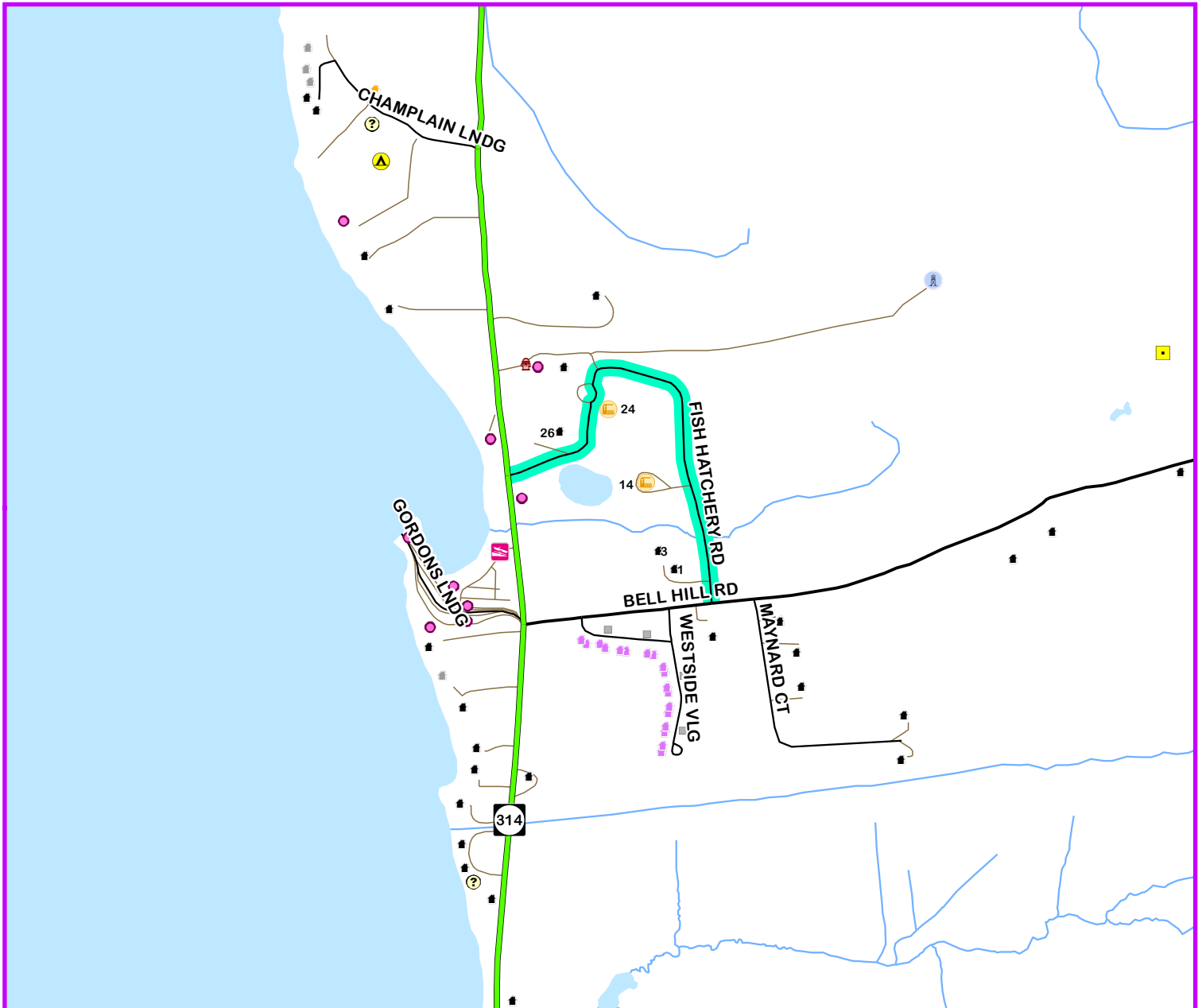
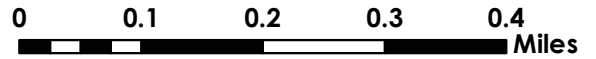
DISCLAIMER: Site addresses may not correspond to the official VT Enhanced 911 addressing system. For planning purposes only.

FISH HATCHERY ROAD



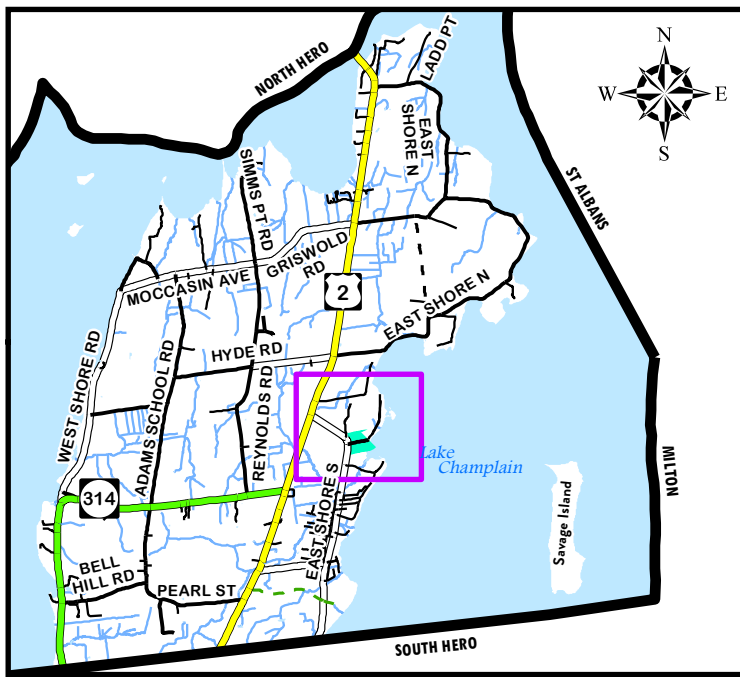
 FISH HATCHERY RD

To view the full legend, look at the beginning of this road atlas.



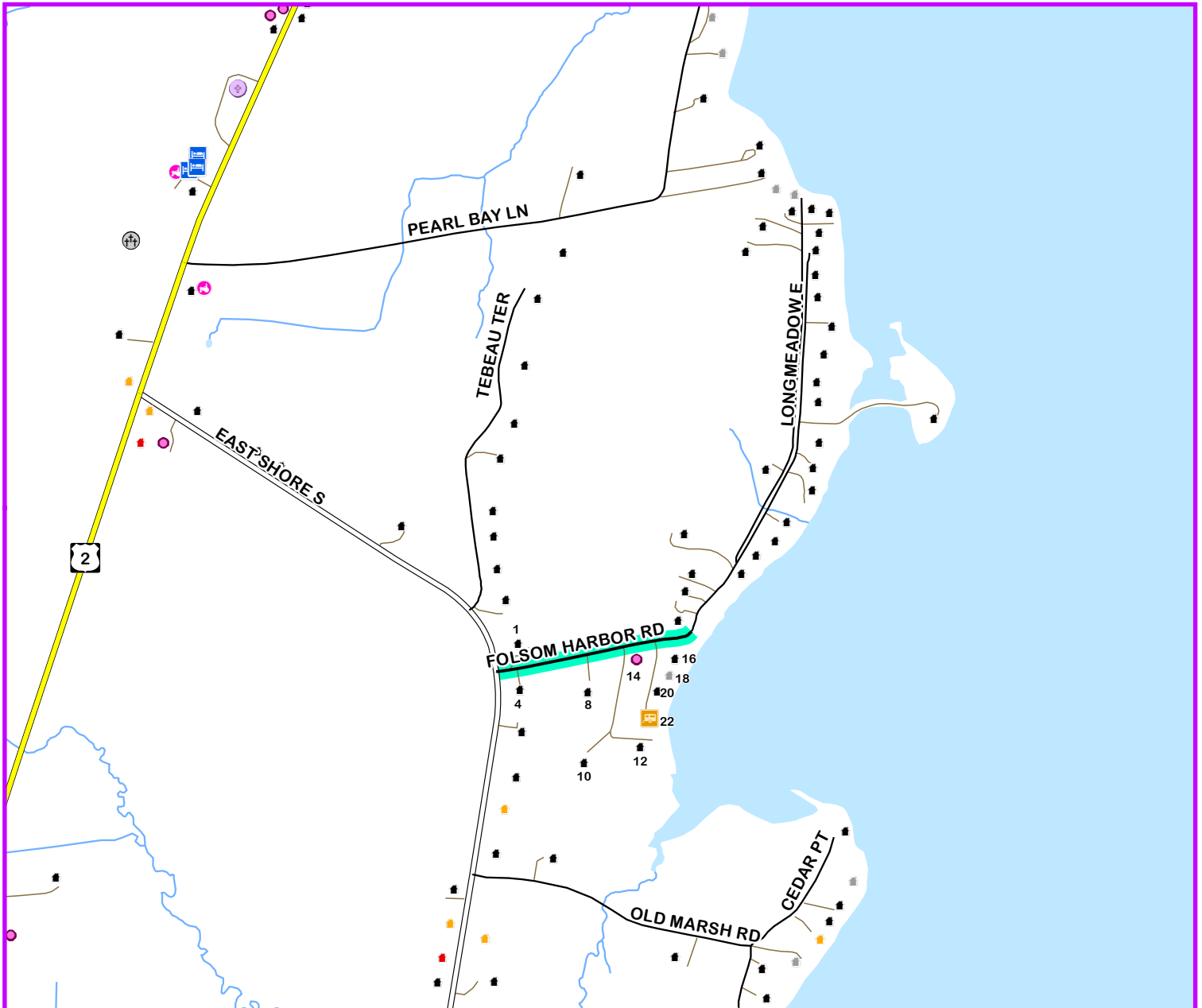
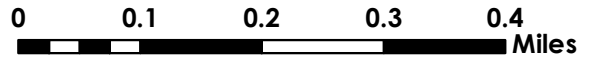
DISCLAIMER: Site addresses may not correspond to the official VT Enhanced 911 addressing system. For planning purposes only.

FOLSOM HARBOR ROAD



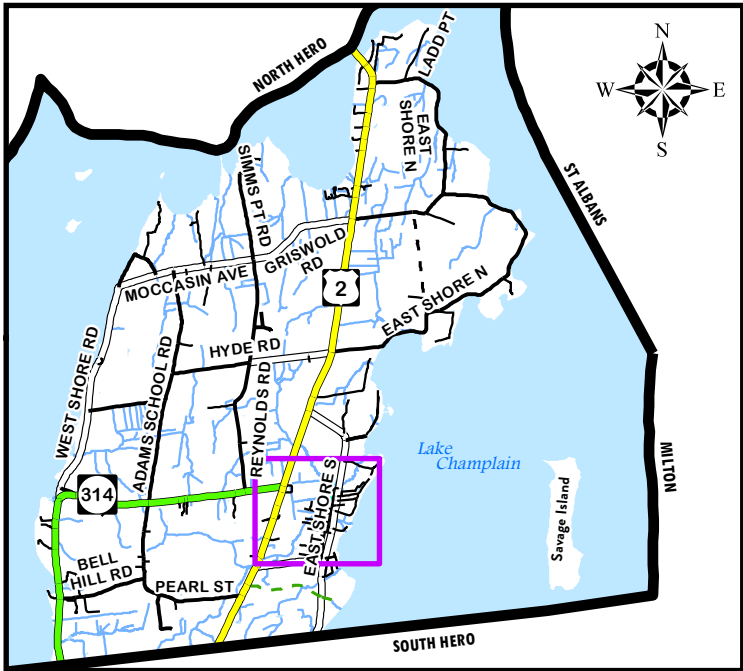
 FOLSOM HARBOR RD

To view the full legend, look at the beginning of this road atlas.



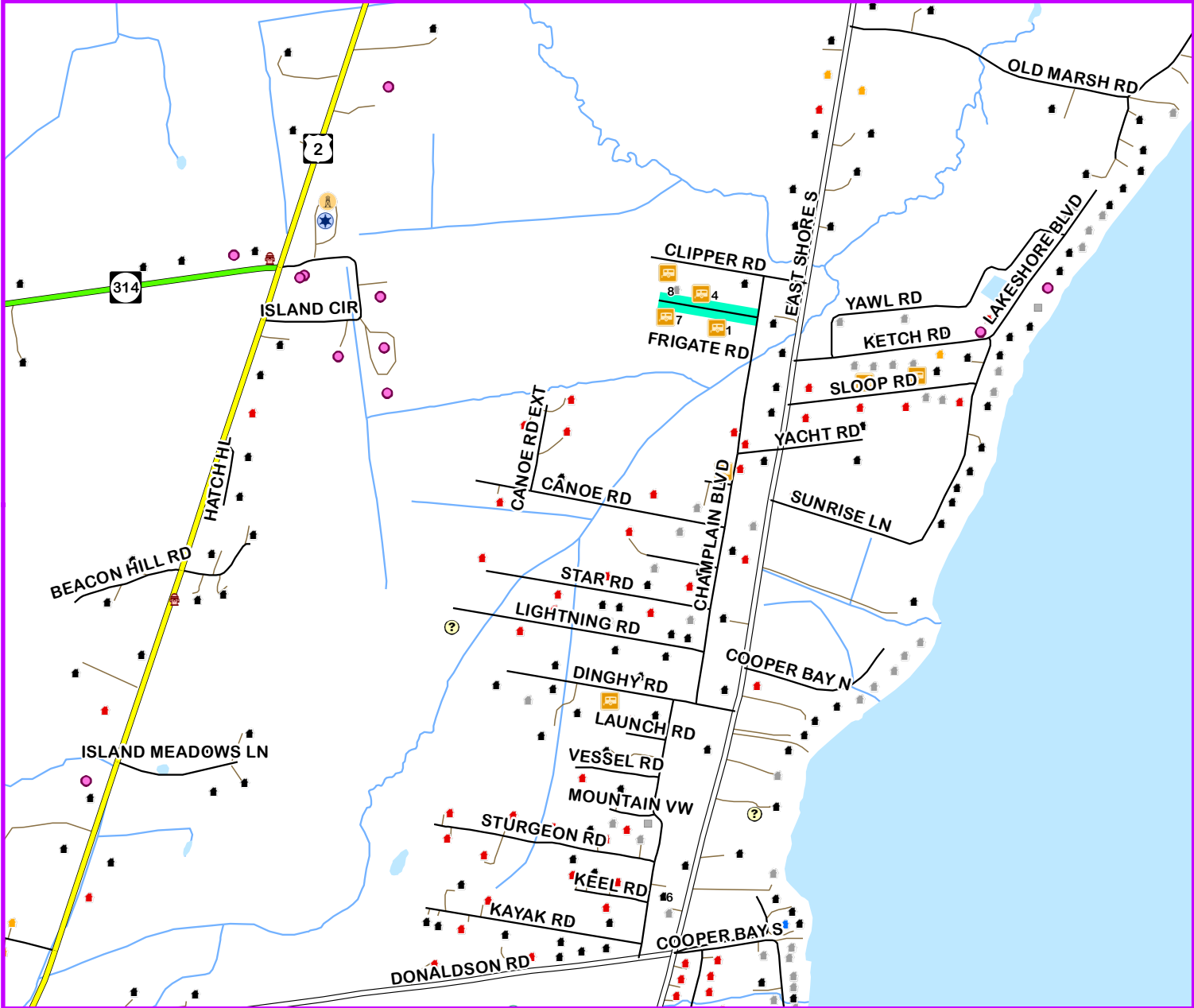
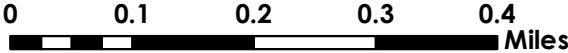
DISCLAIMER: Site addresses may not correspond to the official VT Enhanced 911 addressing system. For planning purposes only.

FRIGATE ROAD



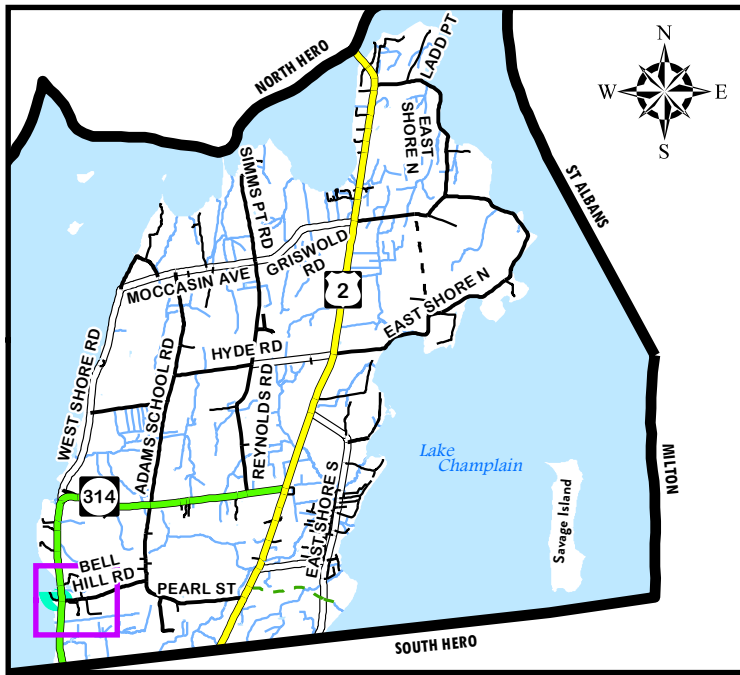
FRIGATE RD

To view the full legend, look at the beginning of this road atlas.



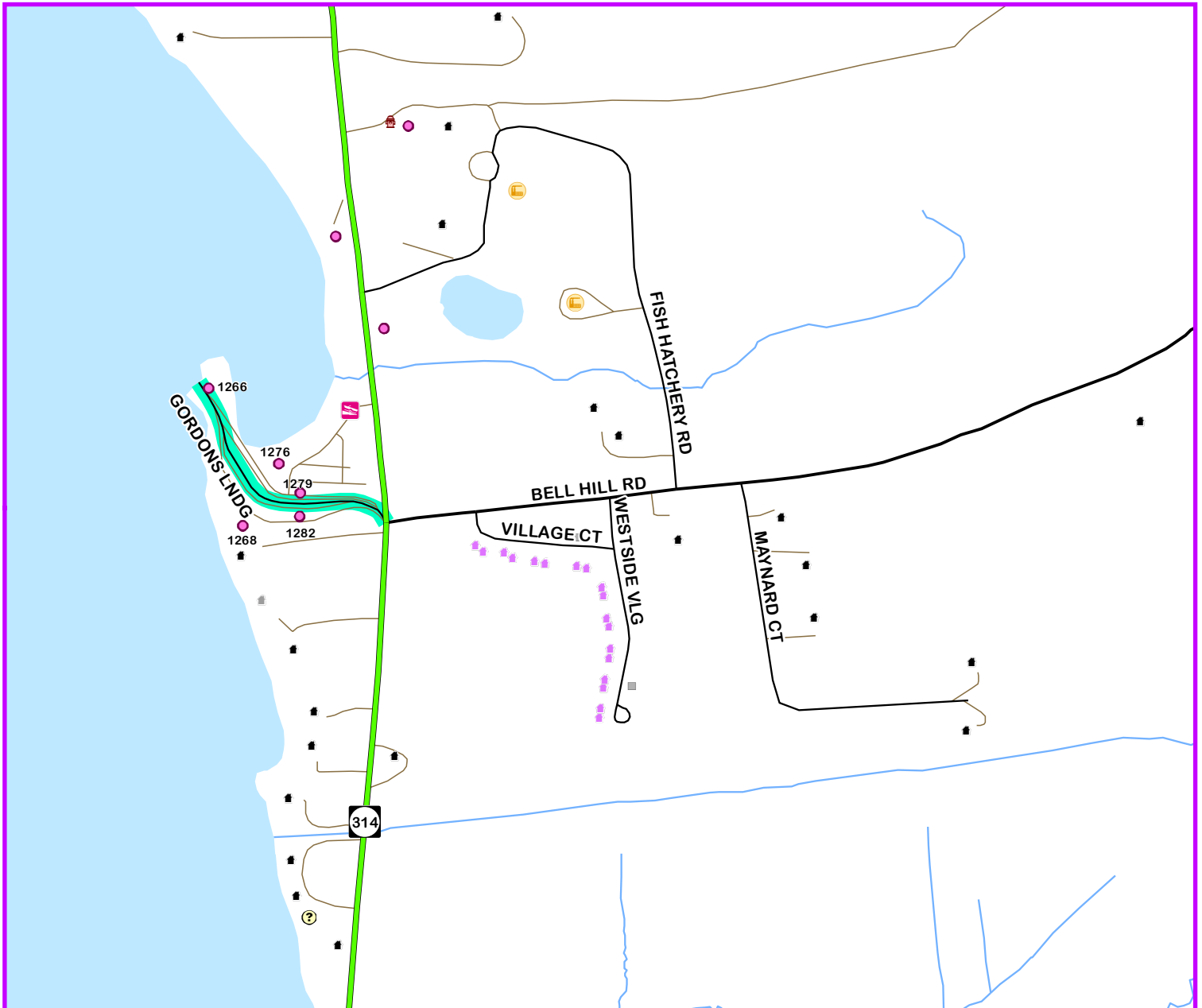
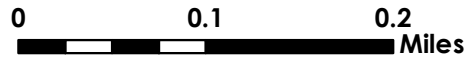
DISCLAIMER: Site addresses may not correspond to the official VT Enhanced 911 addressing system. For planning purposes only.

GORDONS LANDING

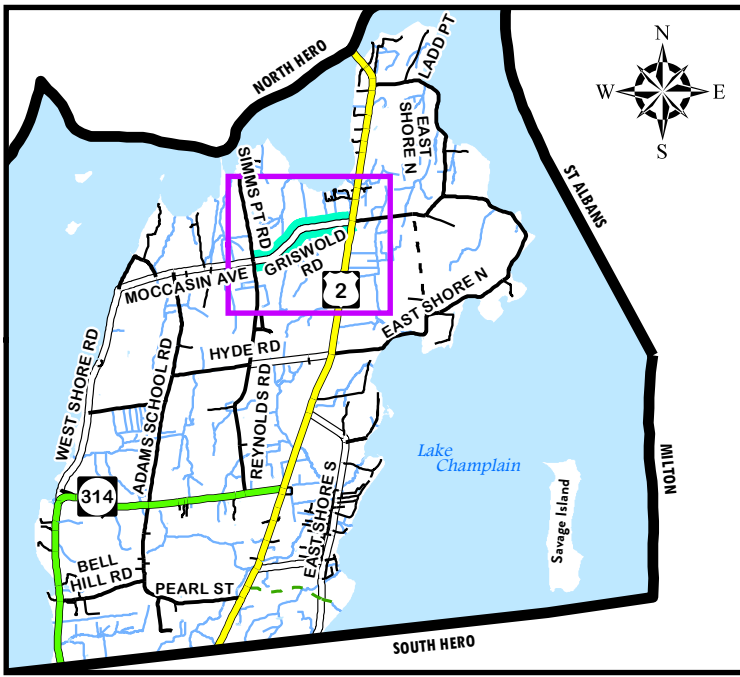


 GORDONS LNDG

To view the full legend, look at the beginning of this road atlas.



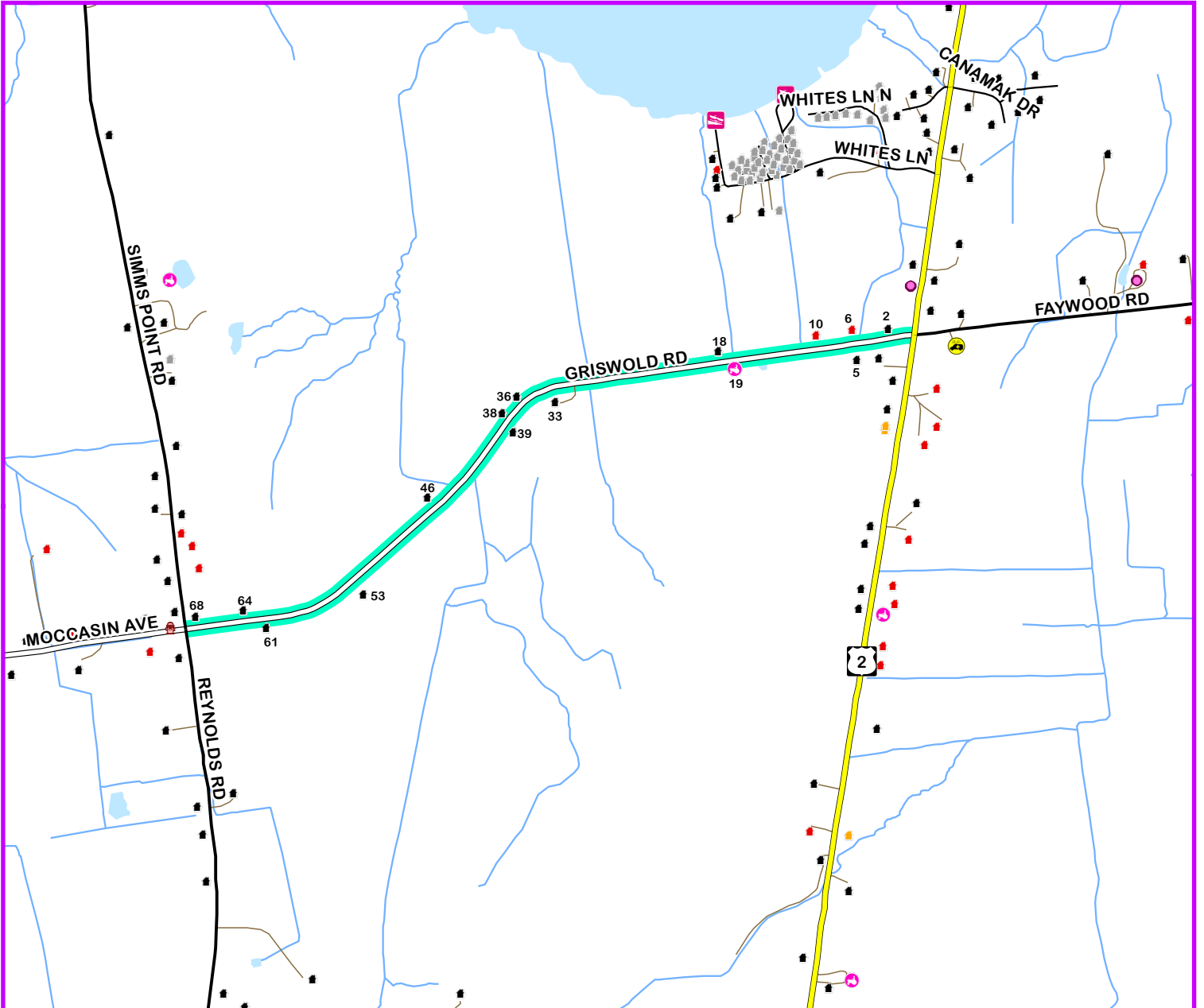
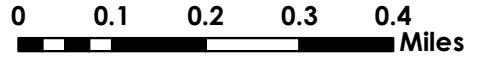
DISCLAIMER: Site addresses may not correspond to the official VT Enhanced 911 addressing system. For planning purposes only.



GRISWOLD ROAD

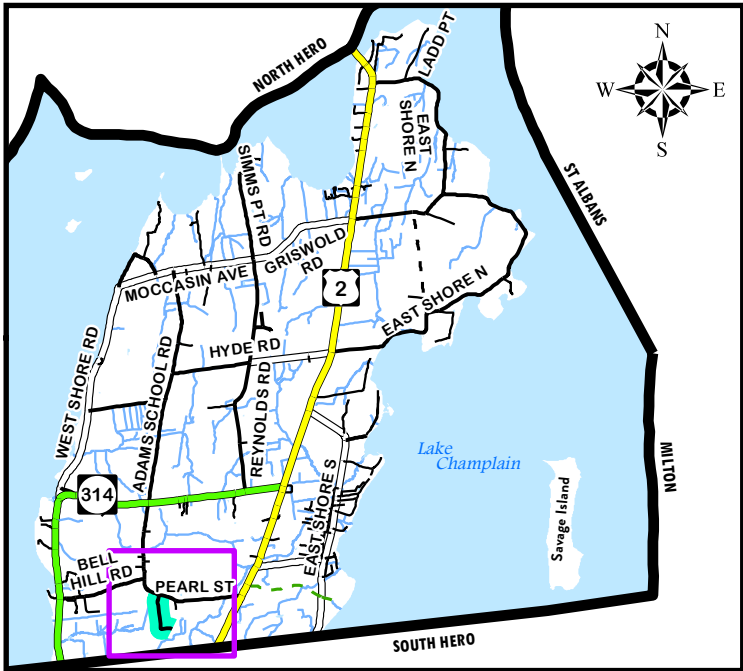
 GRISWOLD RD

To view the full legend, look at the beginning of this road atlas.



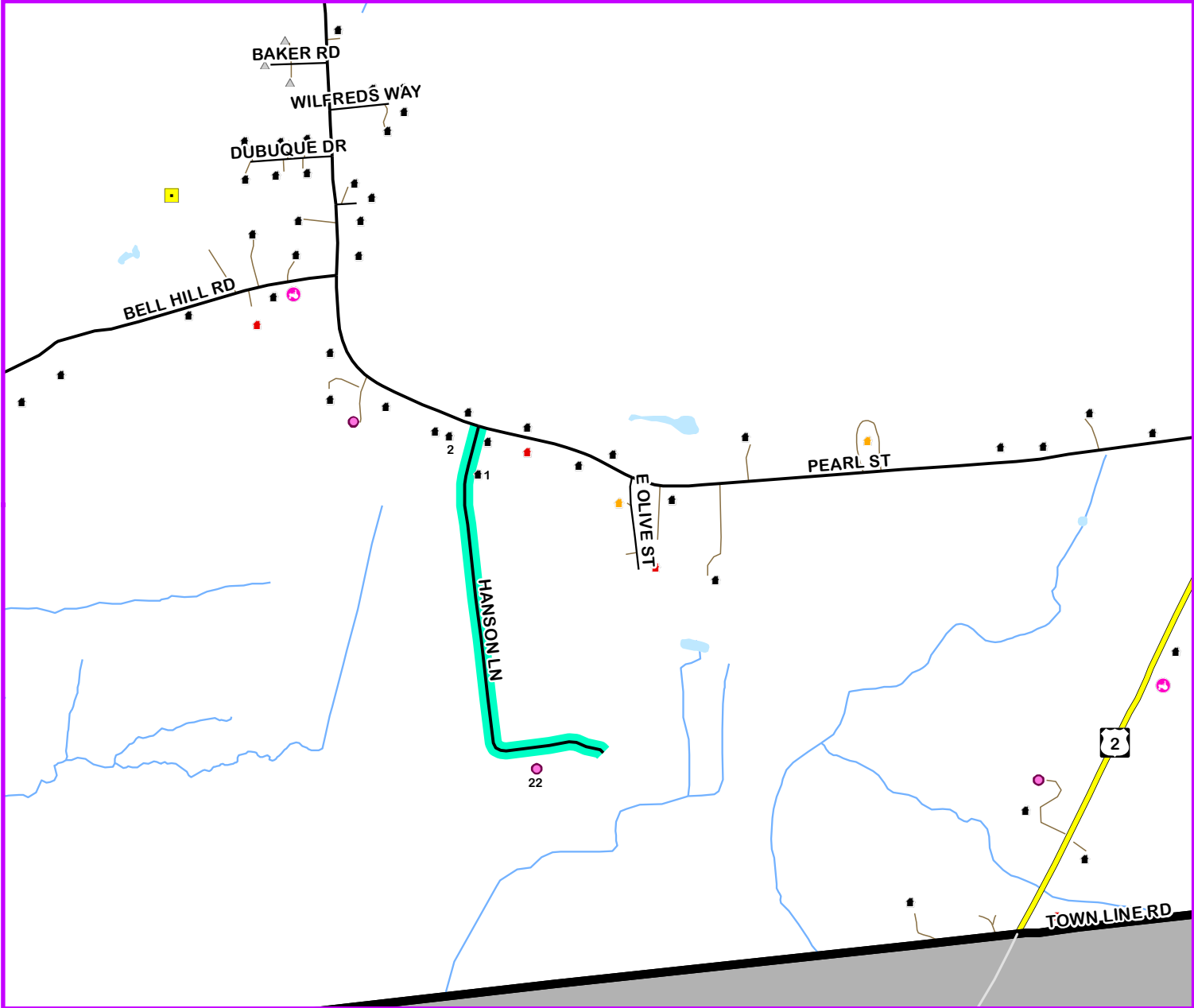
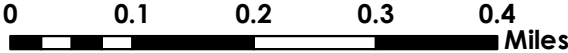
DISCLAIMER: Site addresses may not correspond to the official VT Enhanced 911 addressing system. For planning purposes only.

HANSON LANE

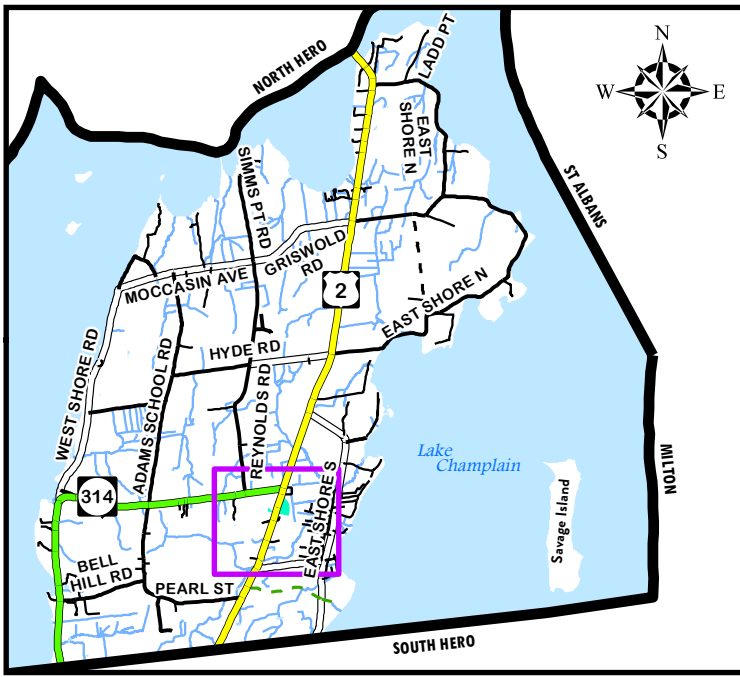


 HANSON LN

To view the full legend, look at the beginning of this road atlas.



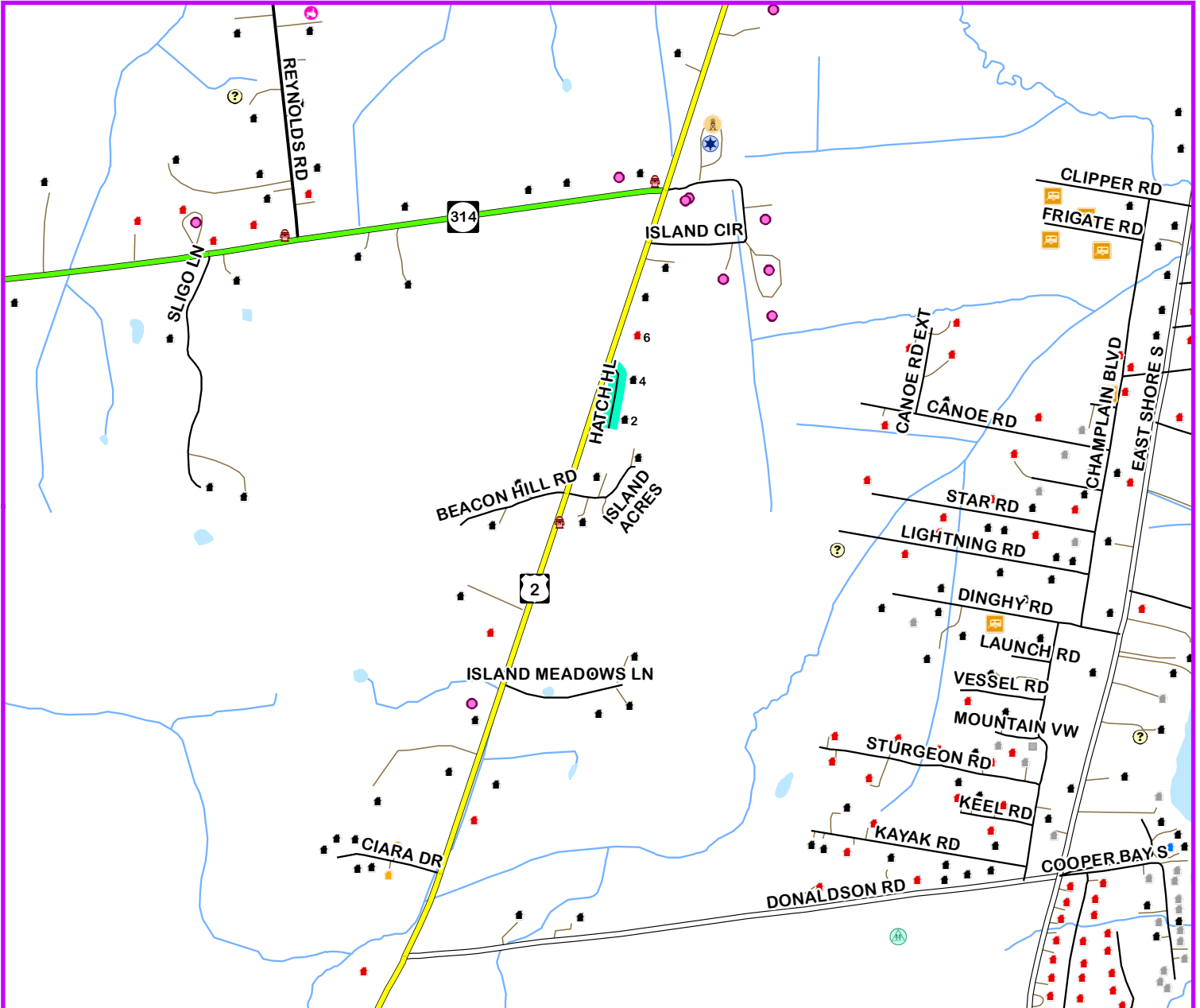
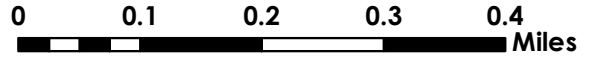
DISCLAIMER: Site addresses may not correspond to the official VT Enhanced 911 addressing system. For planning purposes only.



HATCH HILL

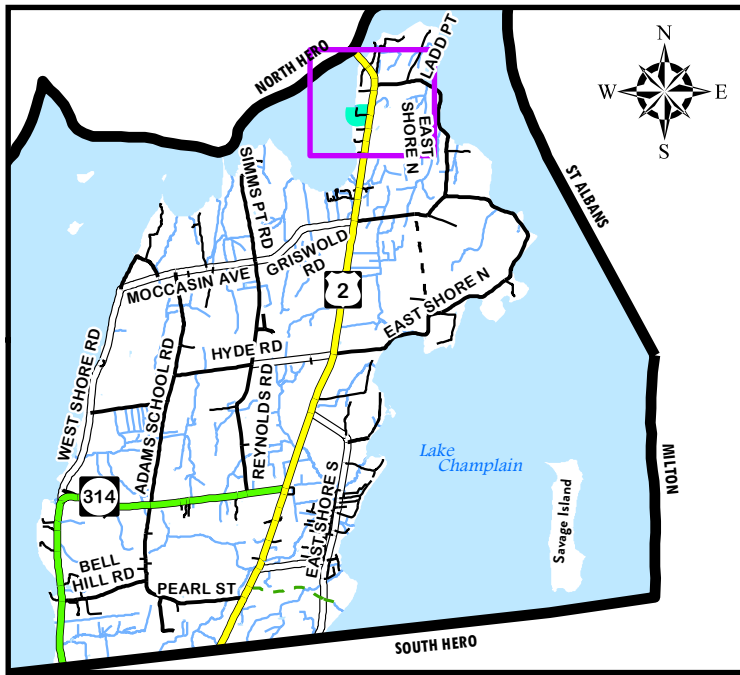
HATCH HL

To view the full legend, look at the beginning of this road atlas.



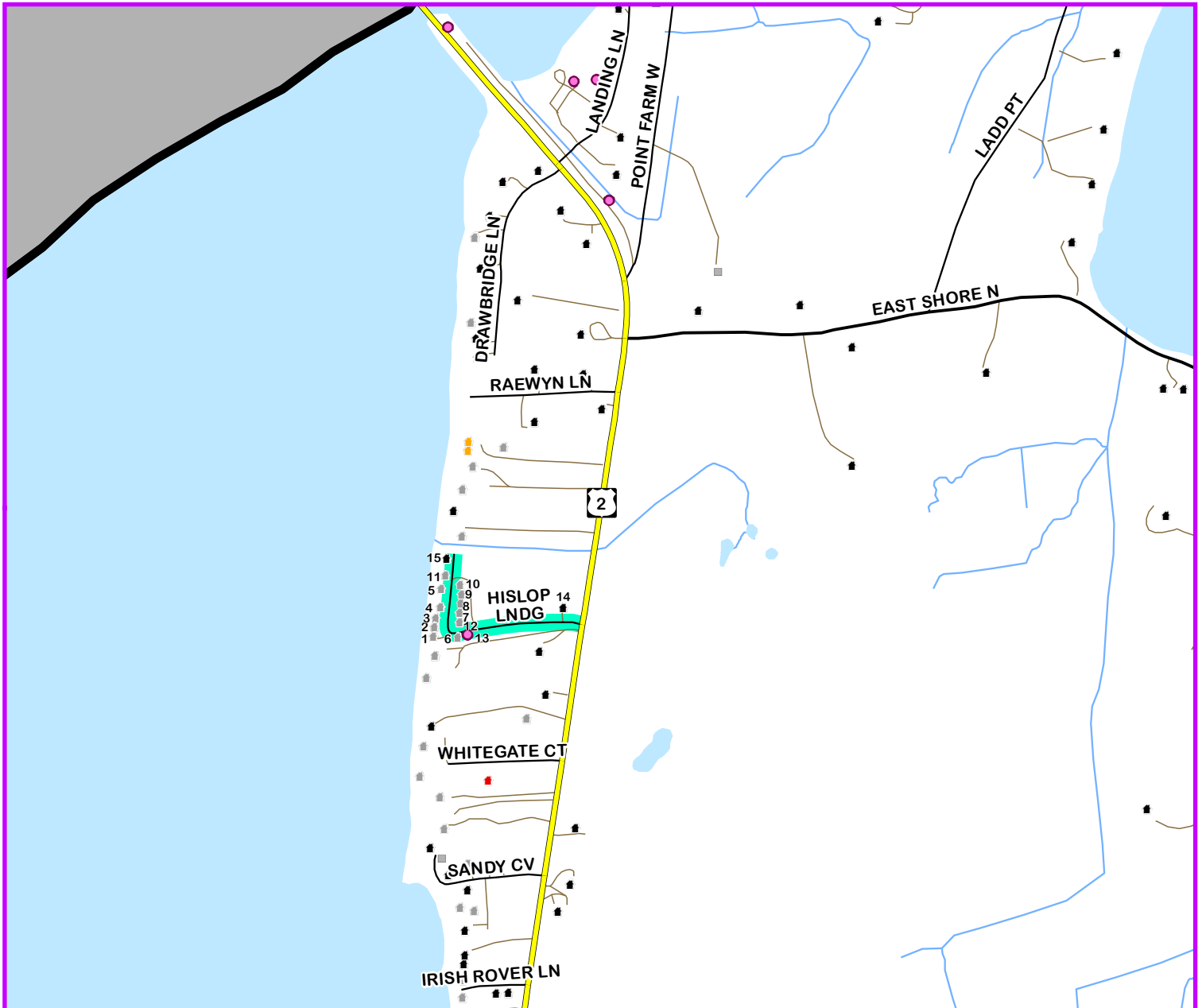
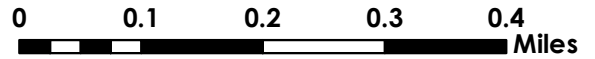
DISCLAIMER: Site addresses may not correspond to the official VT Enhanced 911 addressing system. For planning purposes only.

HISLOP LANDING

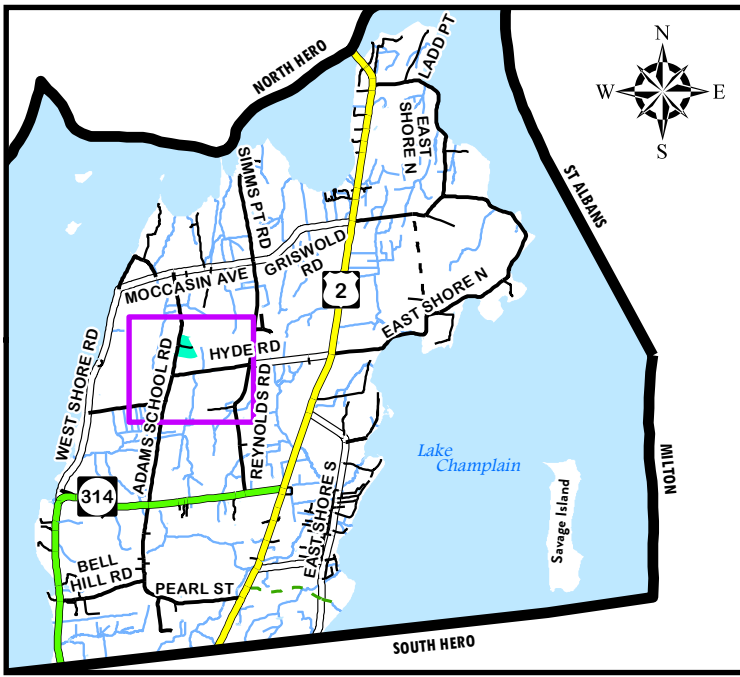


 HISLOP LNDG

To view the full legend, look at the beginning of this road atlas.



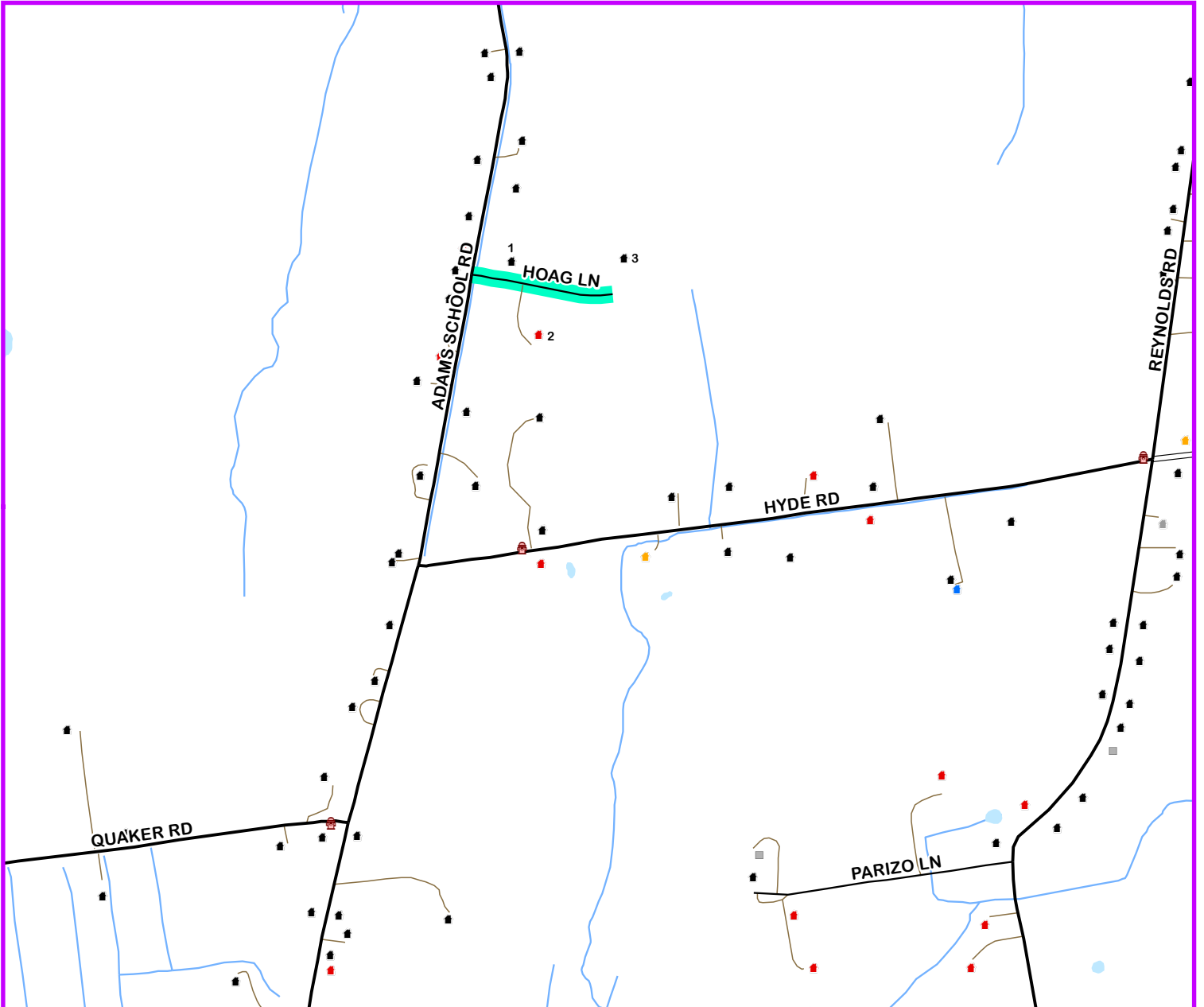
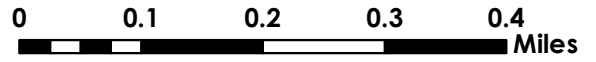
DISCLAIMER: Site addresses may not correspond to the official VT Enhanced 911 addressing system. For planning purposes only.



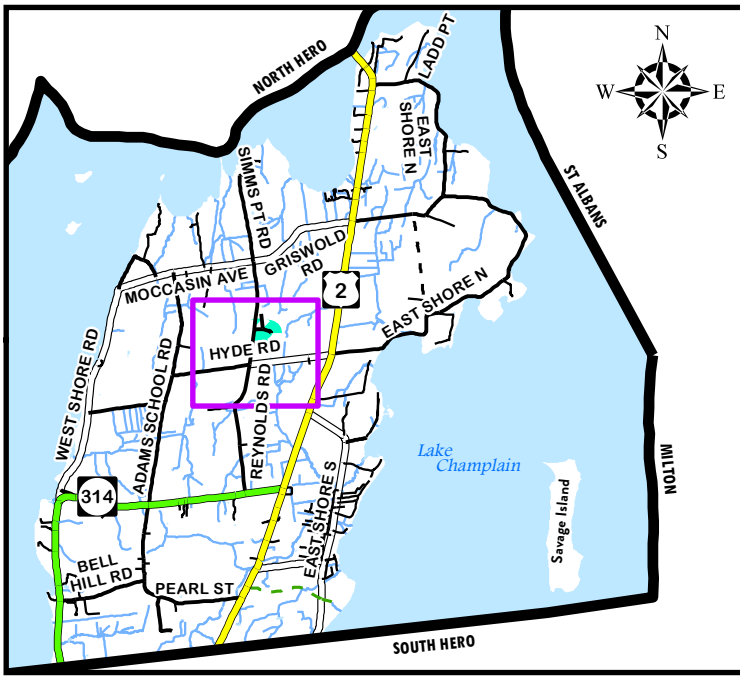
HOAG LANE

 HOAG LN

To view the full legend, look at the beginning of this road atlas.



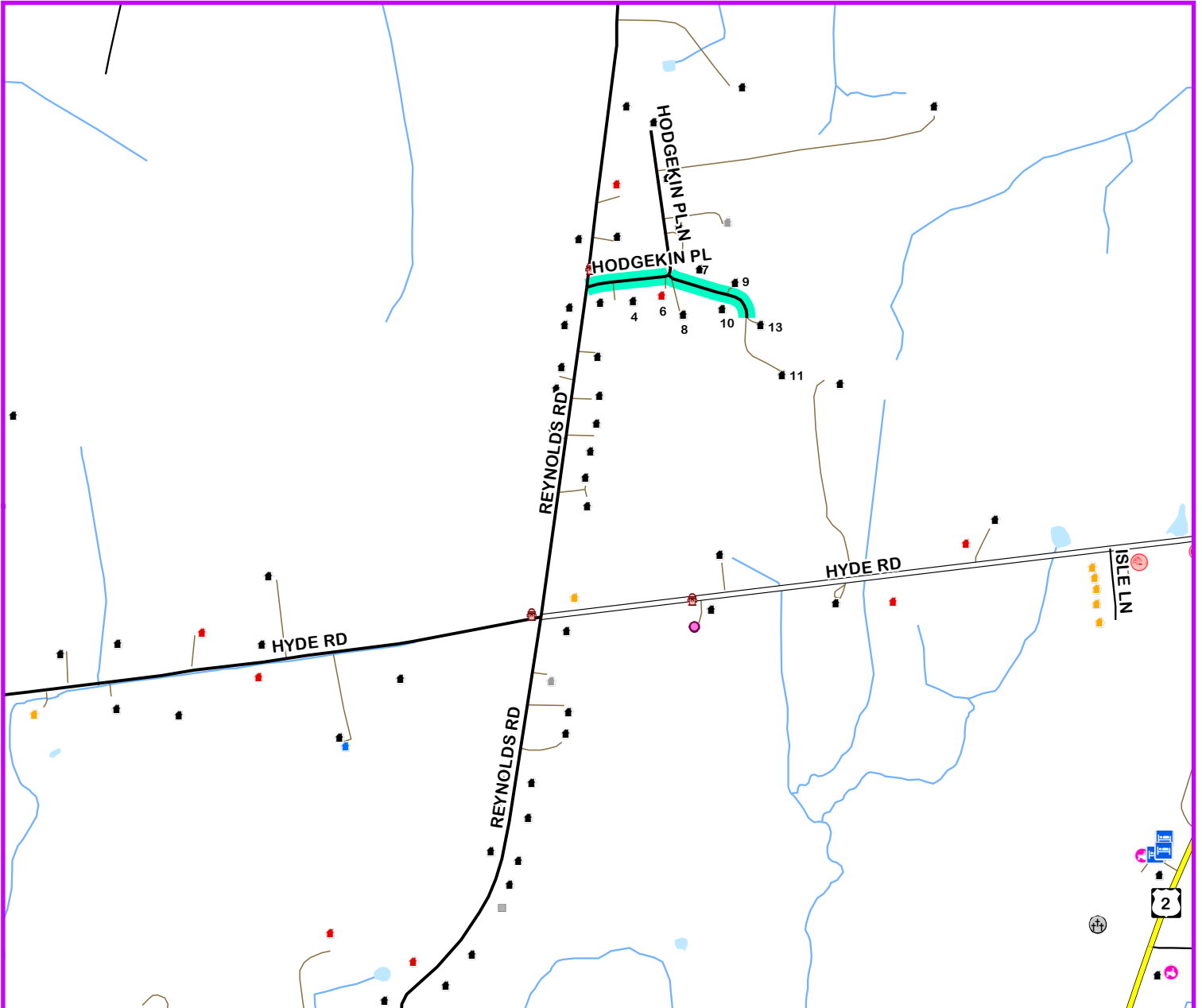
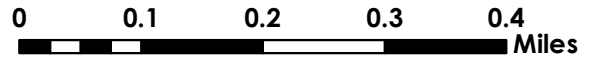
DISCLAIMER: Site addresses may not correspond to the official VT Enhanced 911 addressing system. For planning purposes only.



HODGEKIN PLACE

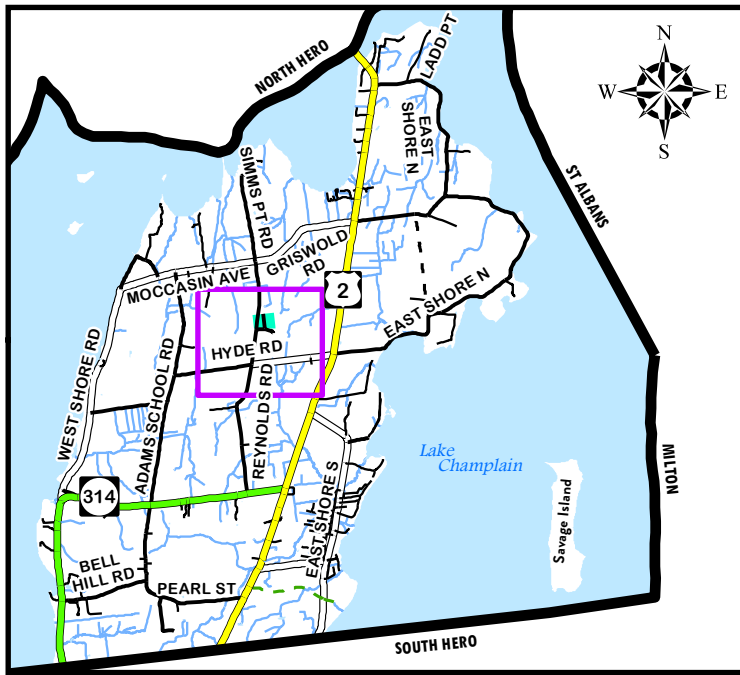
 HODGEKIN PL

To view the full legend, look at the beginning of this road atlas.



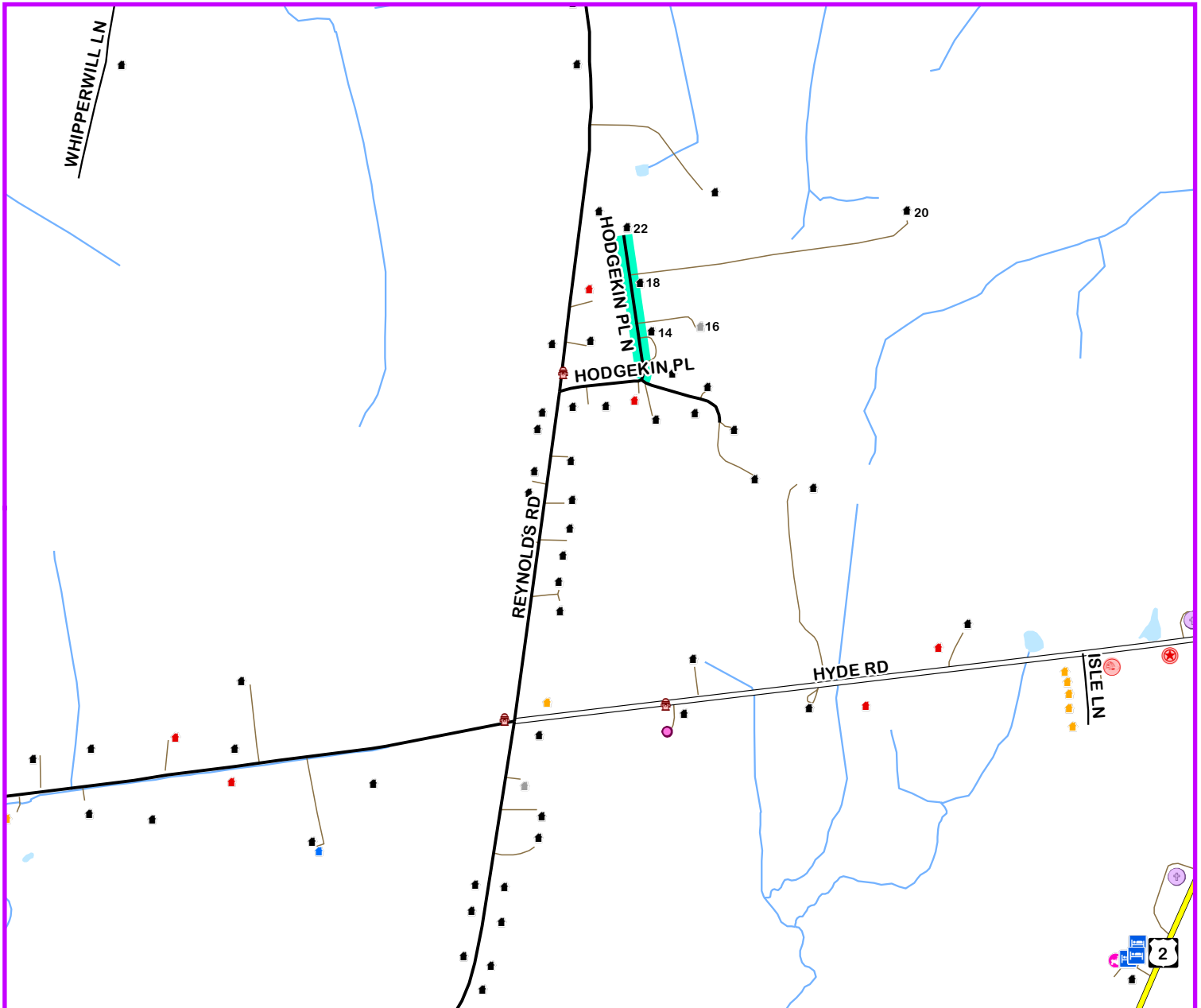
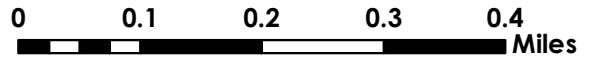
DISCLAIMER: Site addresses may not correspond to the official VT Enhanced 911 addressing system. For planning purposes only.

HODGEKIN PLACE NORTH



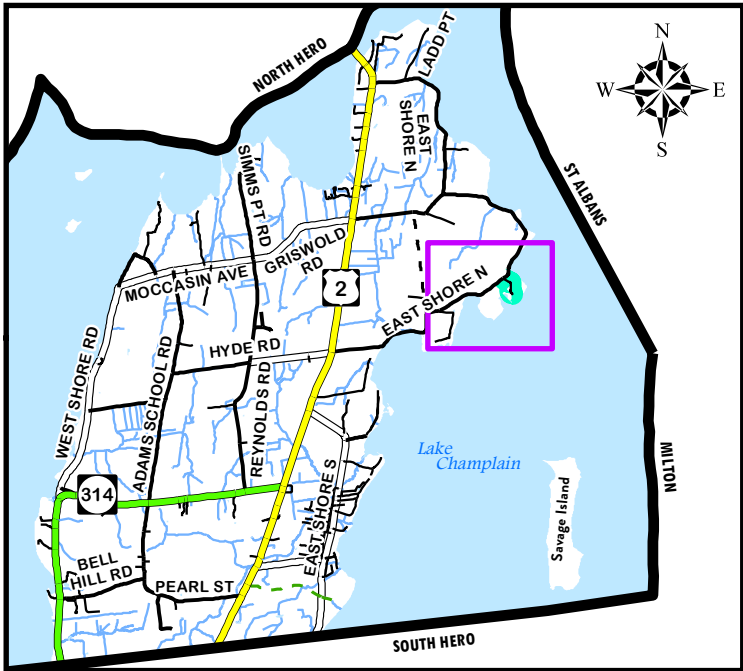
 HODGEKIN PL N

To view the full legend, look at the beginning of this road atlas.



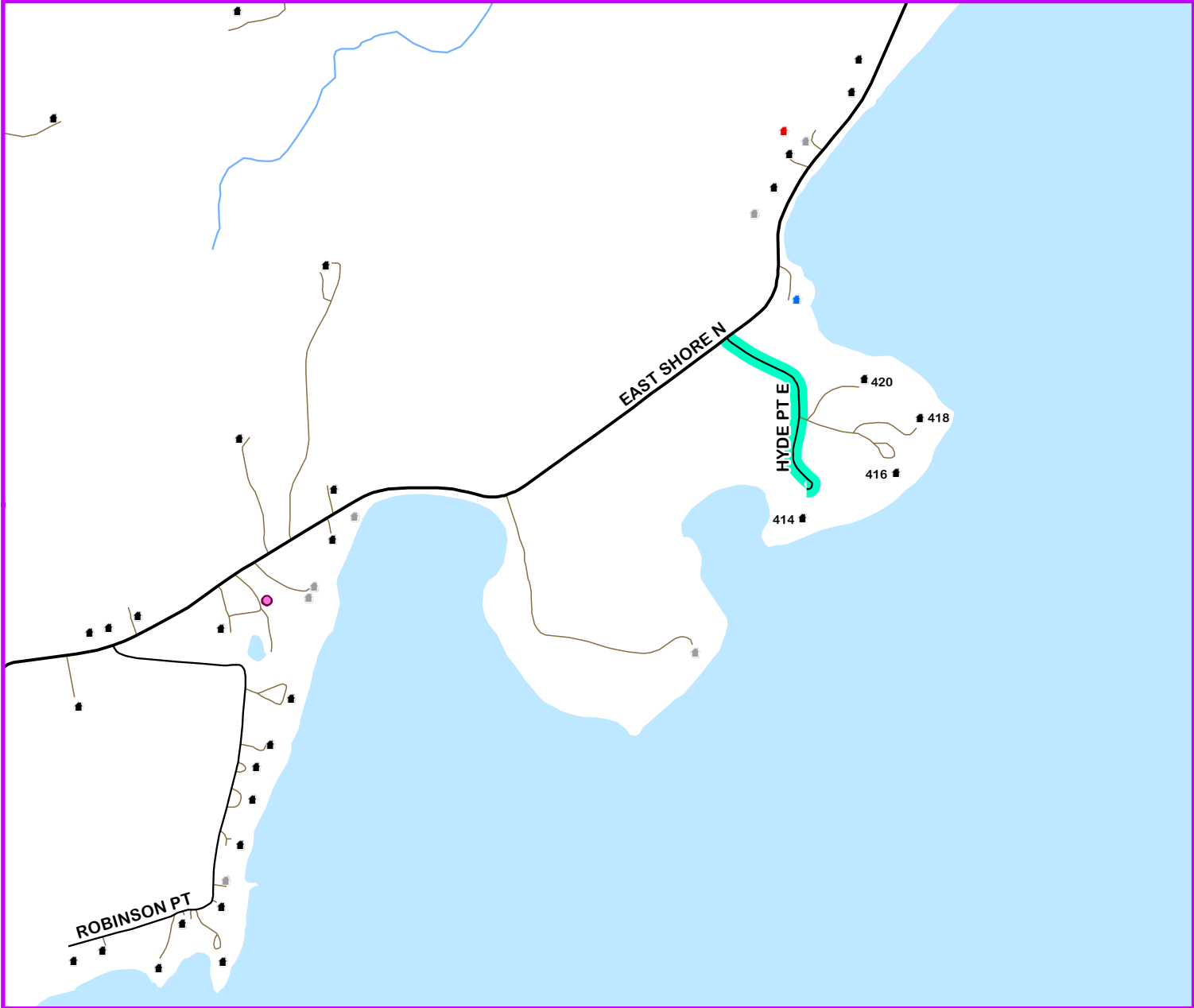
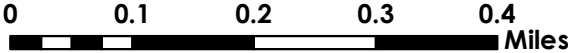
DISCLAIMER: Site addresses may not correspond to the official VT Enhanced 911 addressing system. For planning purposes only.

HYDE POINT EAST



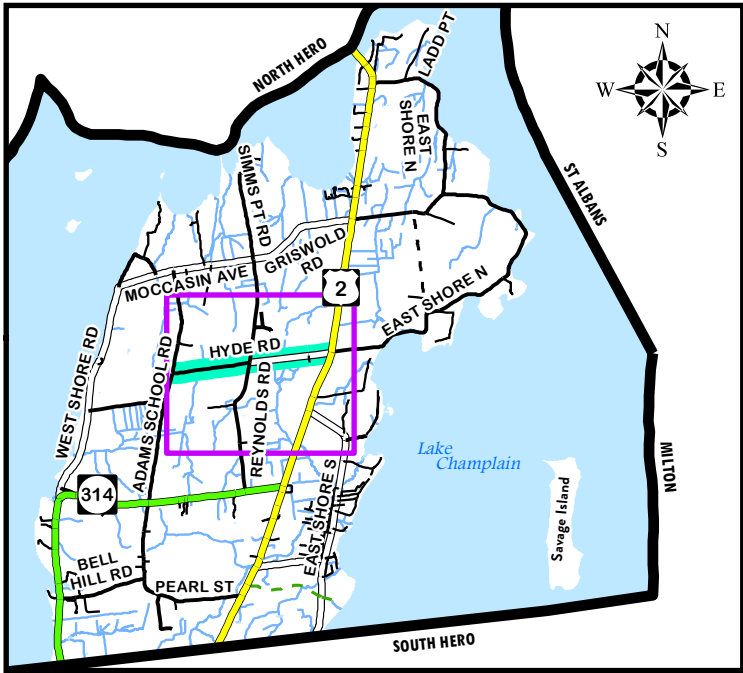
HYDE PT E

To view the full legend, look at the beginning of this road atlas.



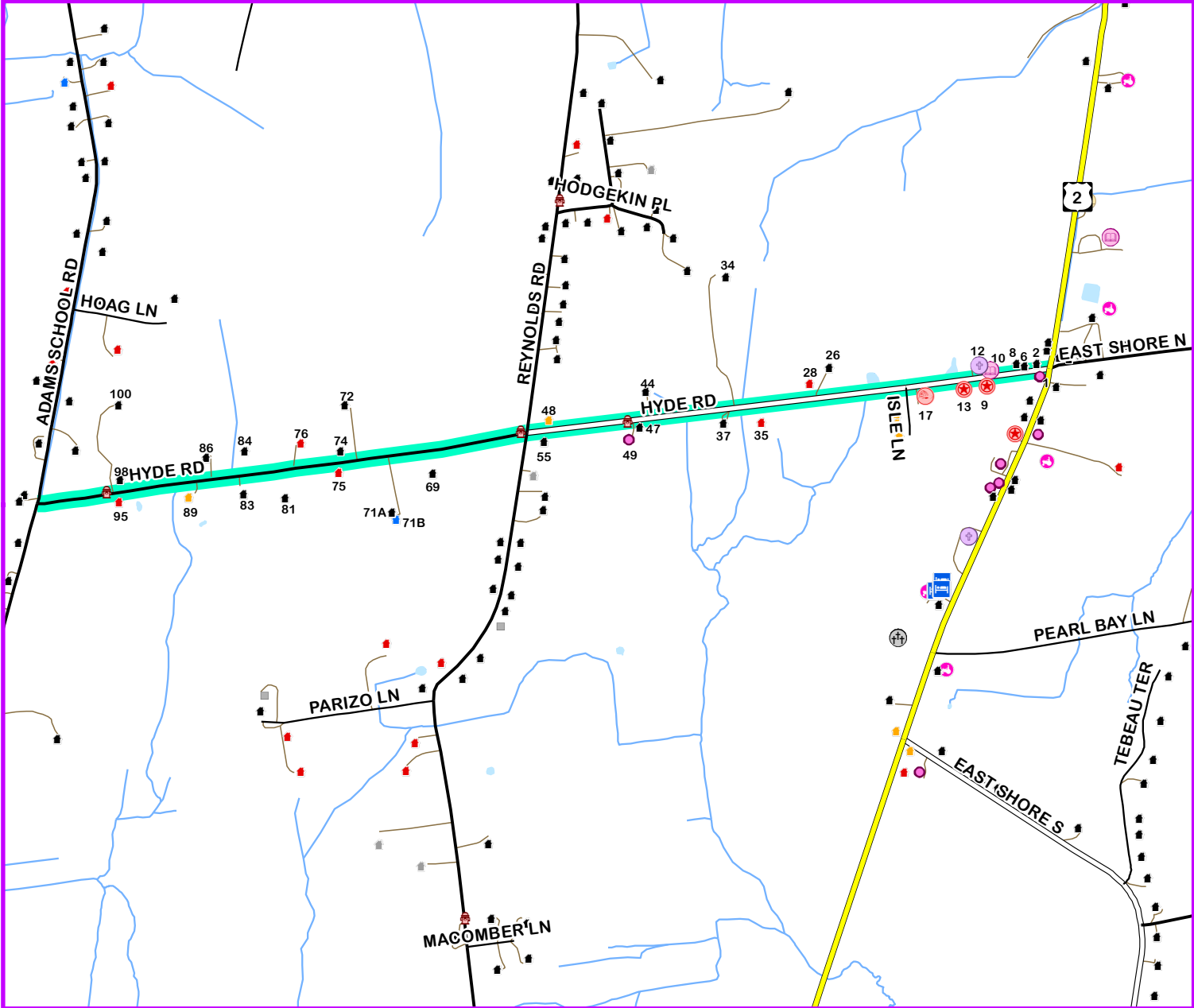
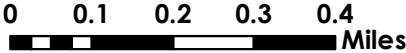
DISCLAIMER: Site addresses may not correspond to the official VT Enhanced 911 addressing system. For planning purposes only.

HYDE ROAD

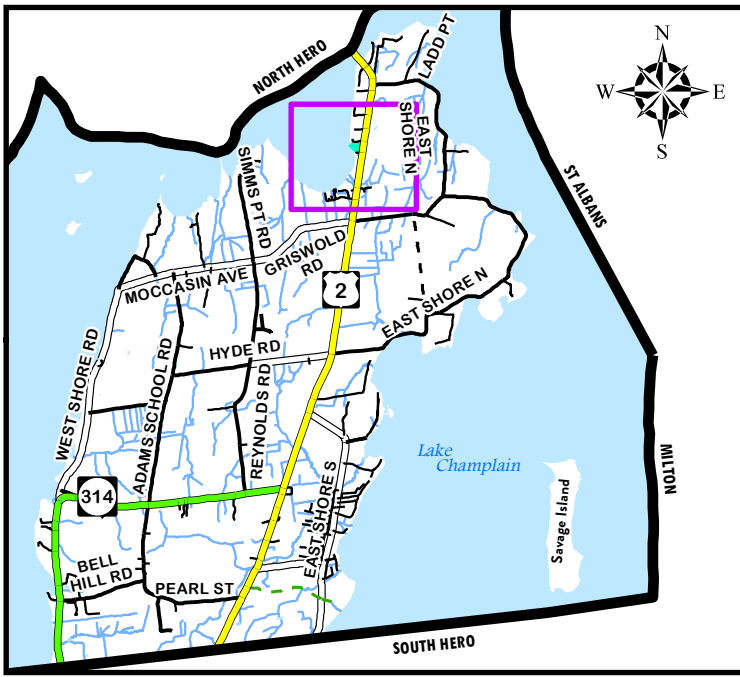


HYDE RD

To view the full legend, look at the beginning of this road atlas.



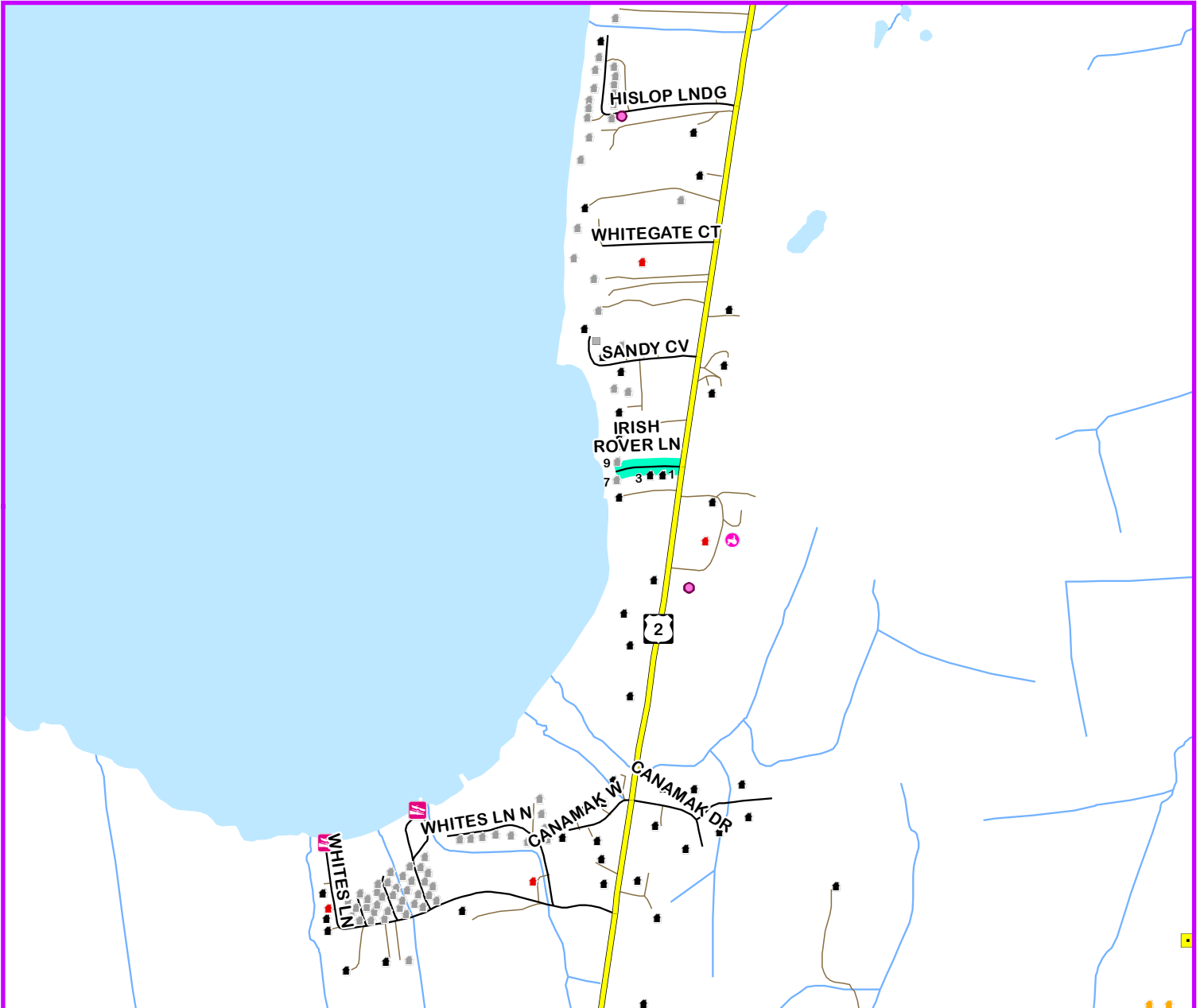
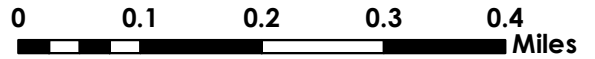
DISCLAIMER: Site addresses may not correspond to the official VT Enhanced 911 addressing system. For planning purposes only.



IRISH ROVER LANE

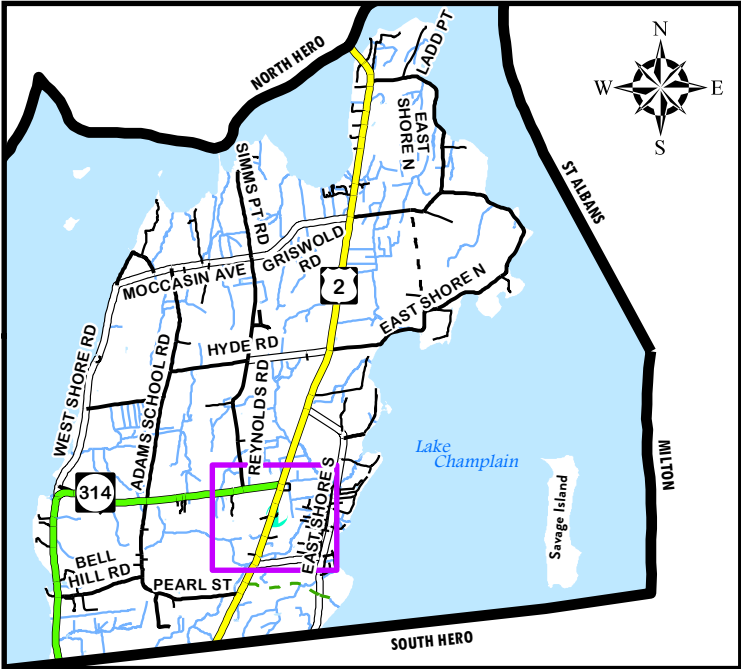
 IRISH ROVER LN

To view the full legend, look at the beginning of this road atlas.



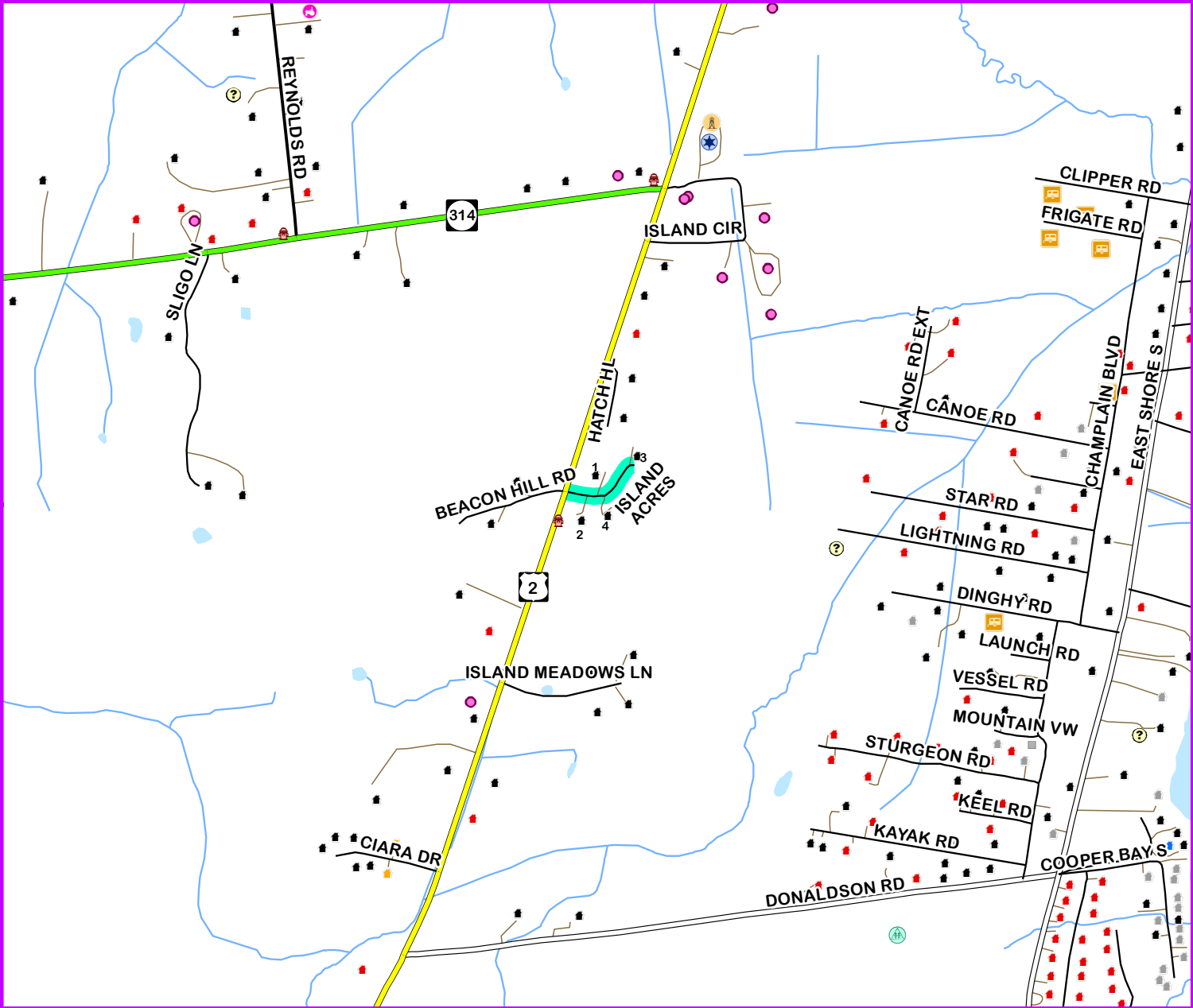
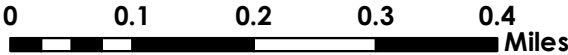
DISCLAIMER: Site addresses may not correspond to the official VT Enhanced 911 addressing system. For planning purposes only.

ISLAND ACRES



ISLAND ACRES

To view the full legend, look at the beginning of this road atlas.



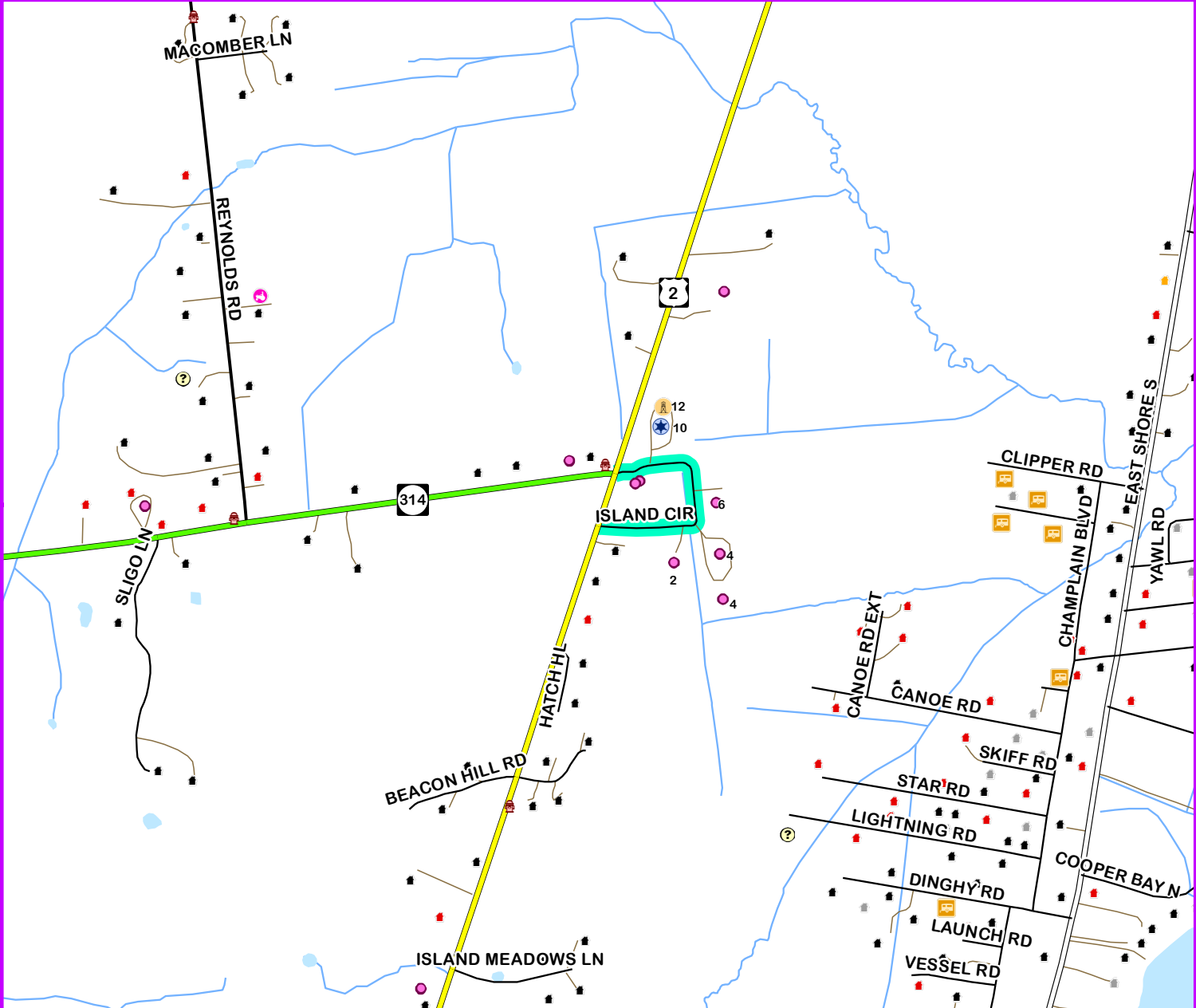
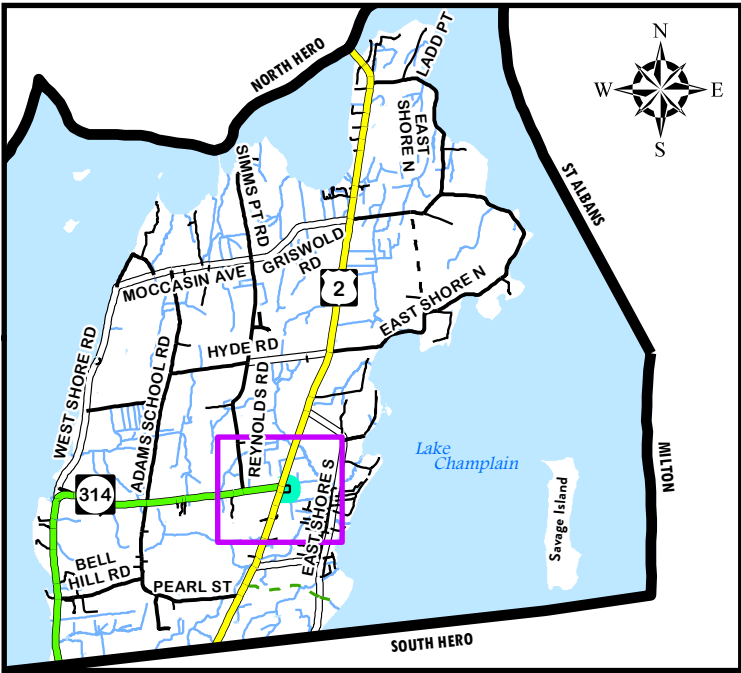
DISCLAIMER: Site addresses may not correspond to the official VT Enhanced 911 addressing system. For planning purposes only.

ISLAND CIRCLE

ISLAND CIR

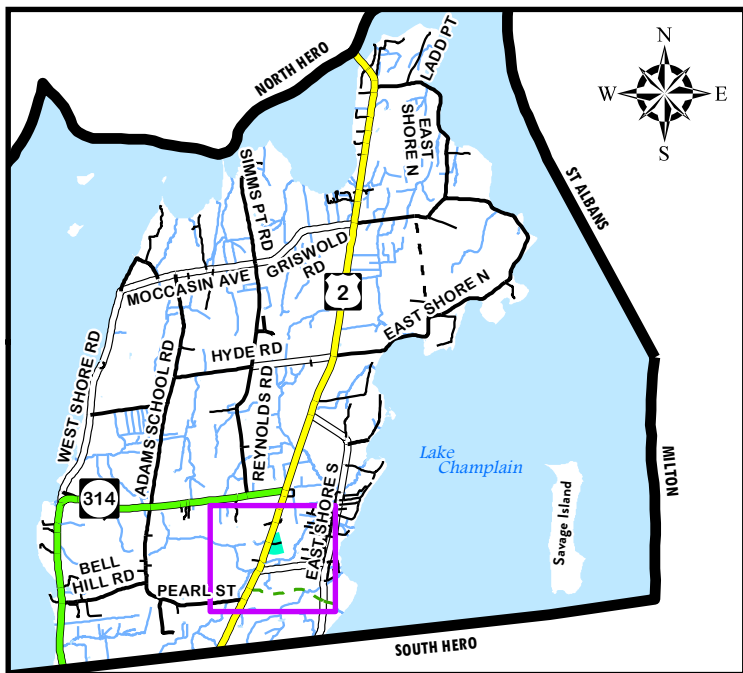
To view the full legend, look at the beginning of this road atlas.

0 0.1 0.2 0.3 0.4 Miles



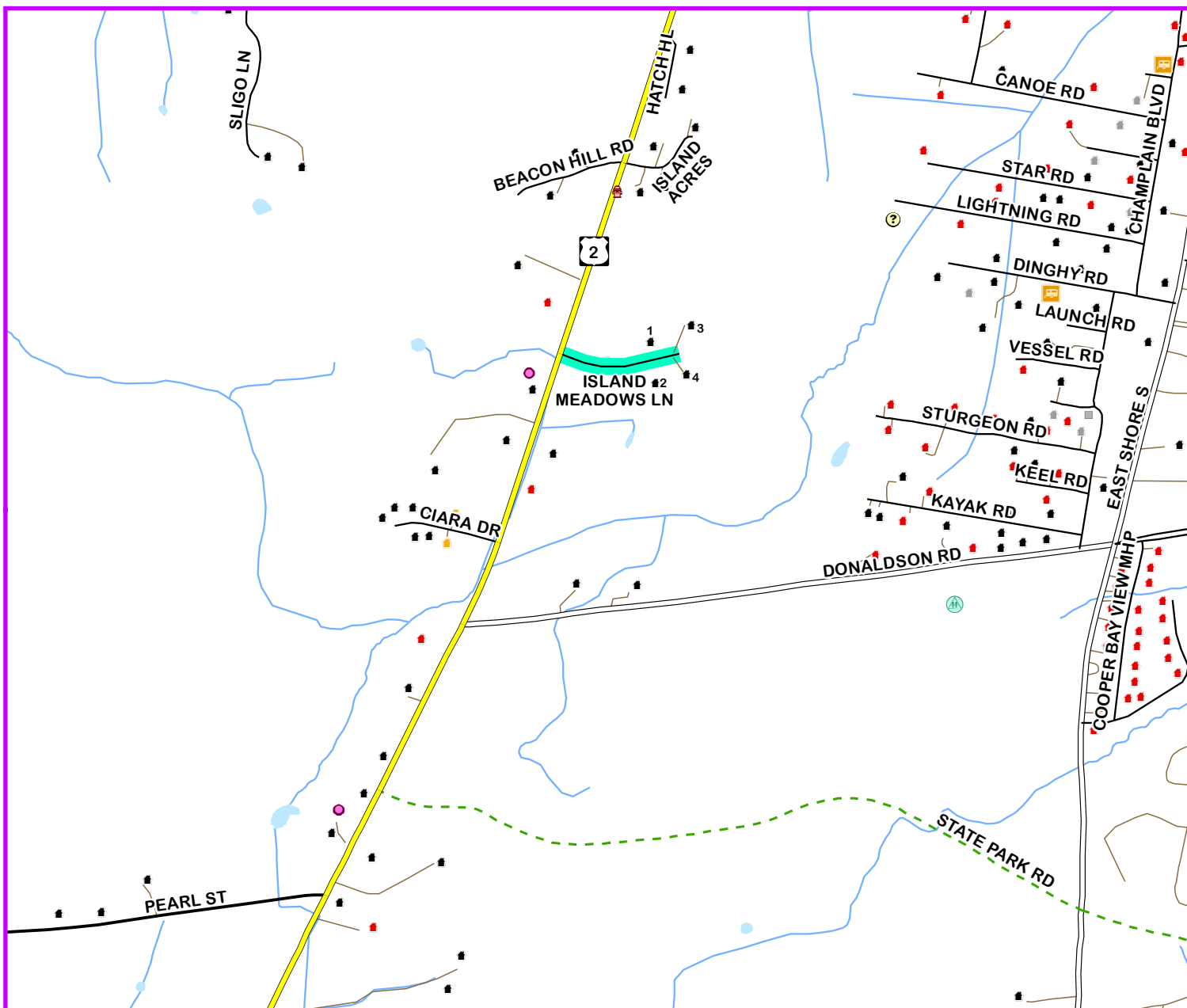
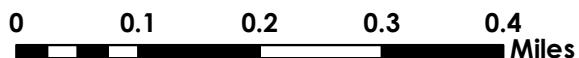
DISCLAIMER: Site addresses may not correspond to the official VT Enhanced 911 addressing system. For planning purposes only.

ISLAND MEADOWS LANE

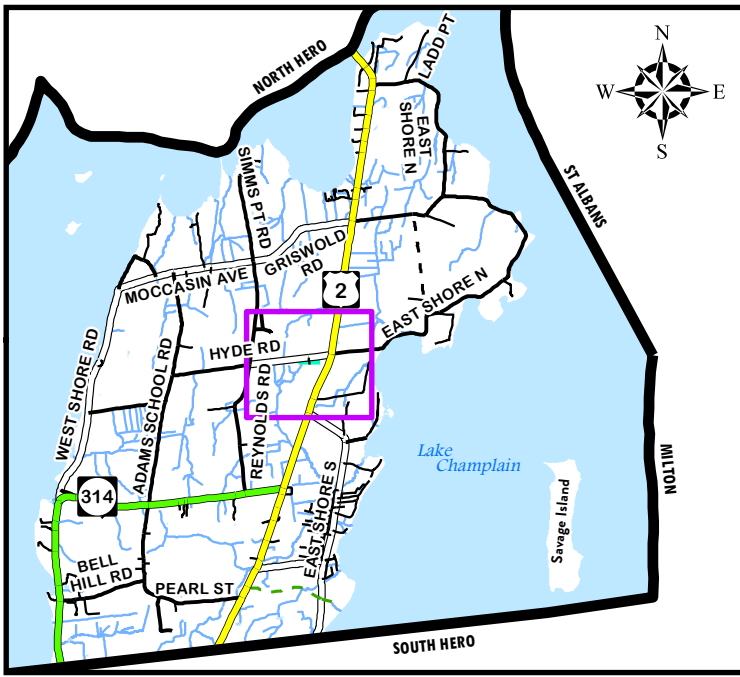


ISLAND MEADOWS LN

To view the full legend, look at the beginning of this road atlas.



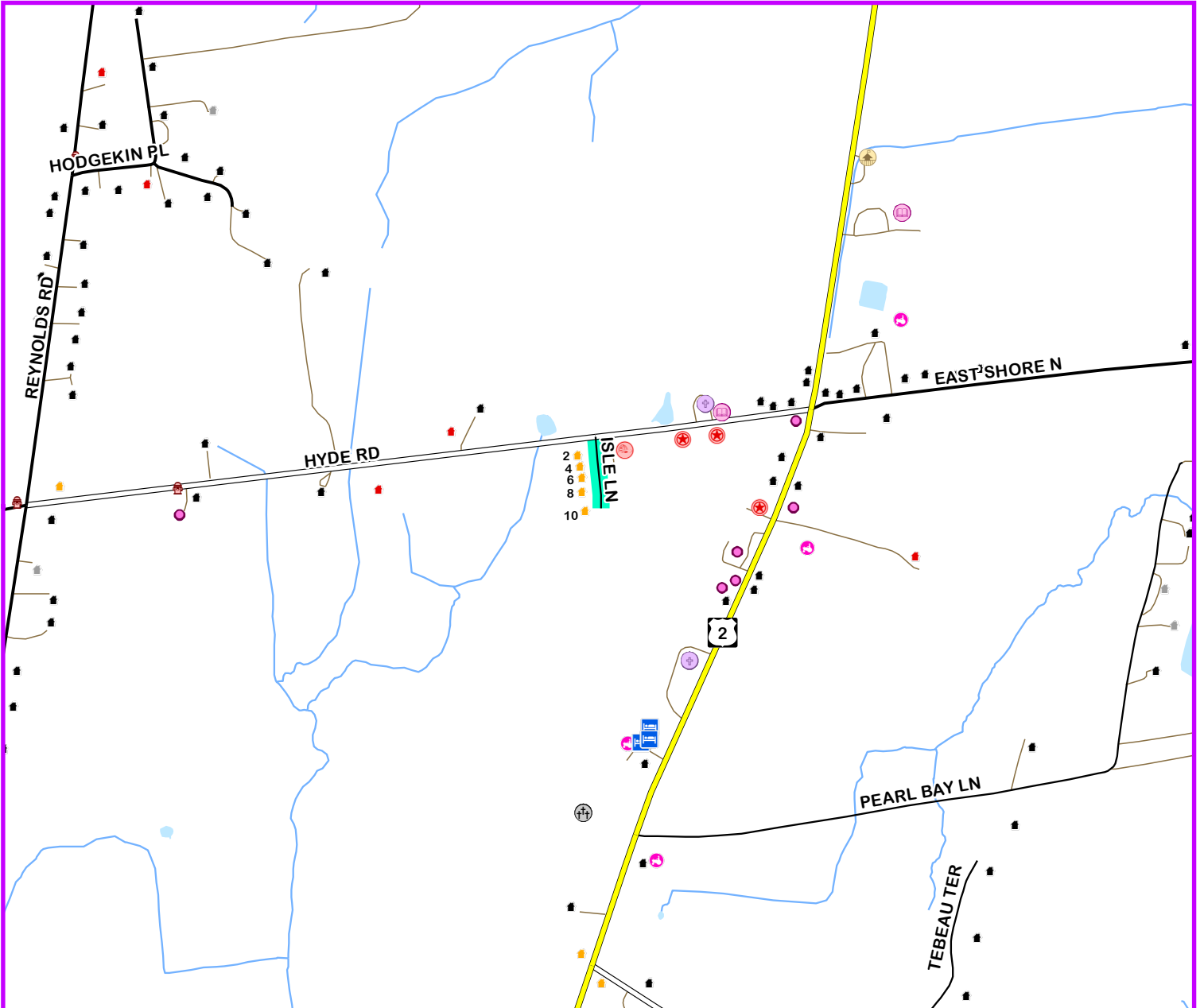
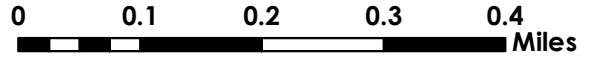
DISCLAIMER: Site addresses may not correspond to the official VT Enhanced 911 addressing system. For planning purposes only.



ISLE LANE

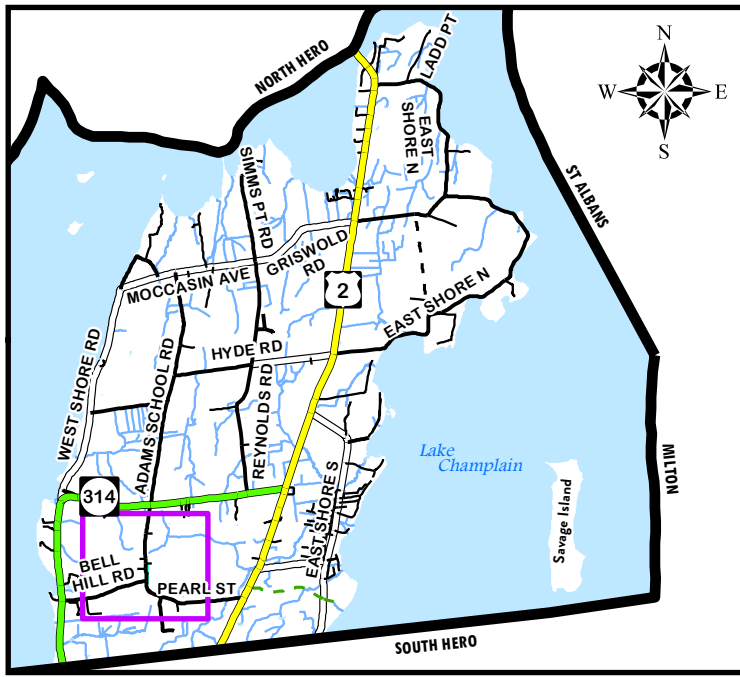
ISLE LN

To view the full legend, look at the beginning of this road atlas.



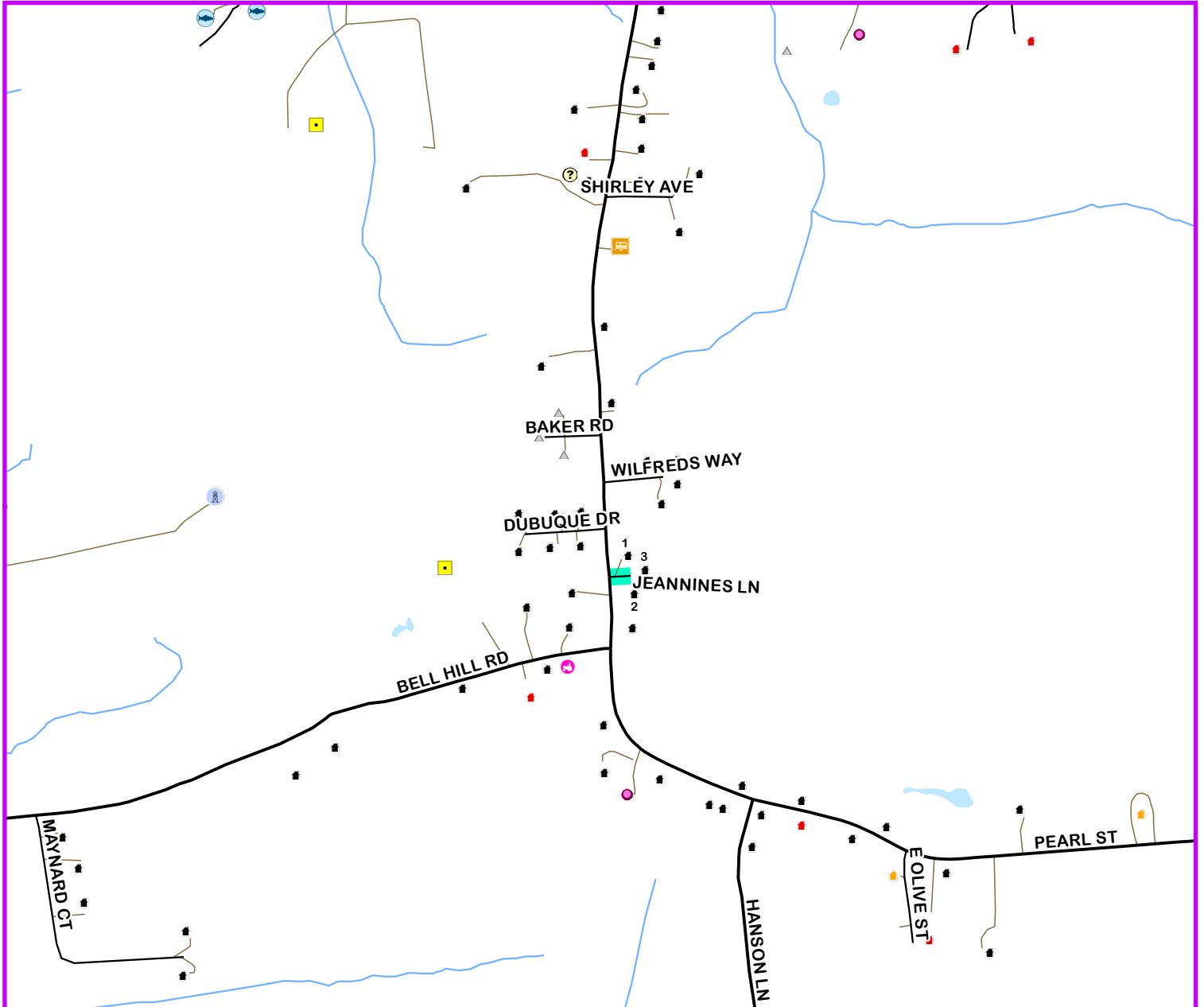
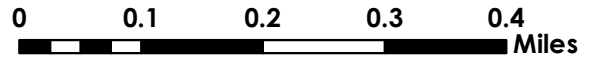
DISCLAIMER: Site addresses may not correspond to the official VT Enhanced 911 addressing system. For planning purposes only.

JEANNINES LANE

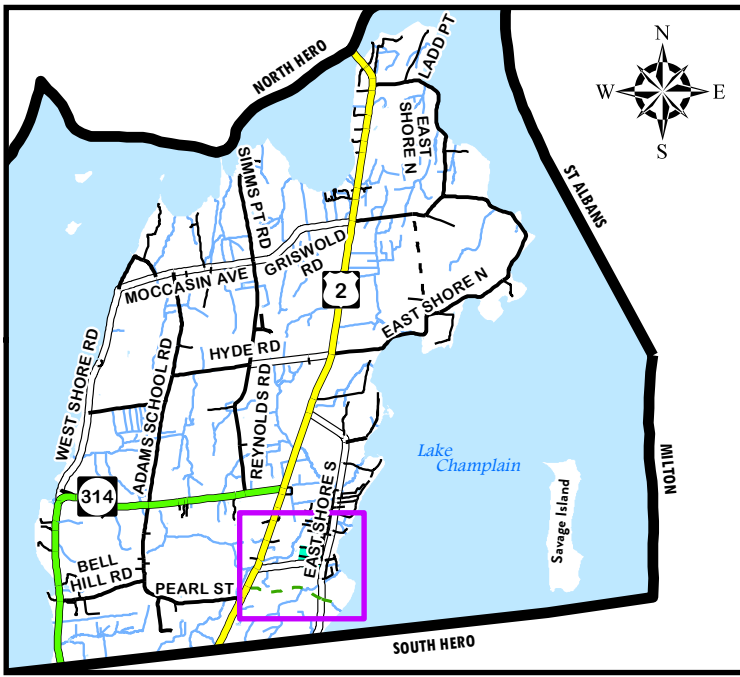


 JEANNINES LN

To view the full legend, look at the beginning of this road atlas.



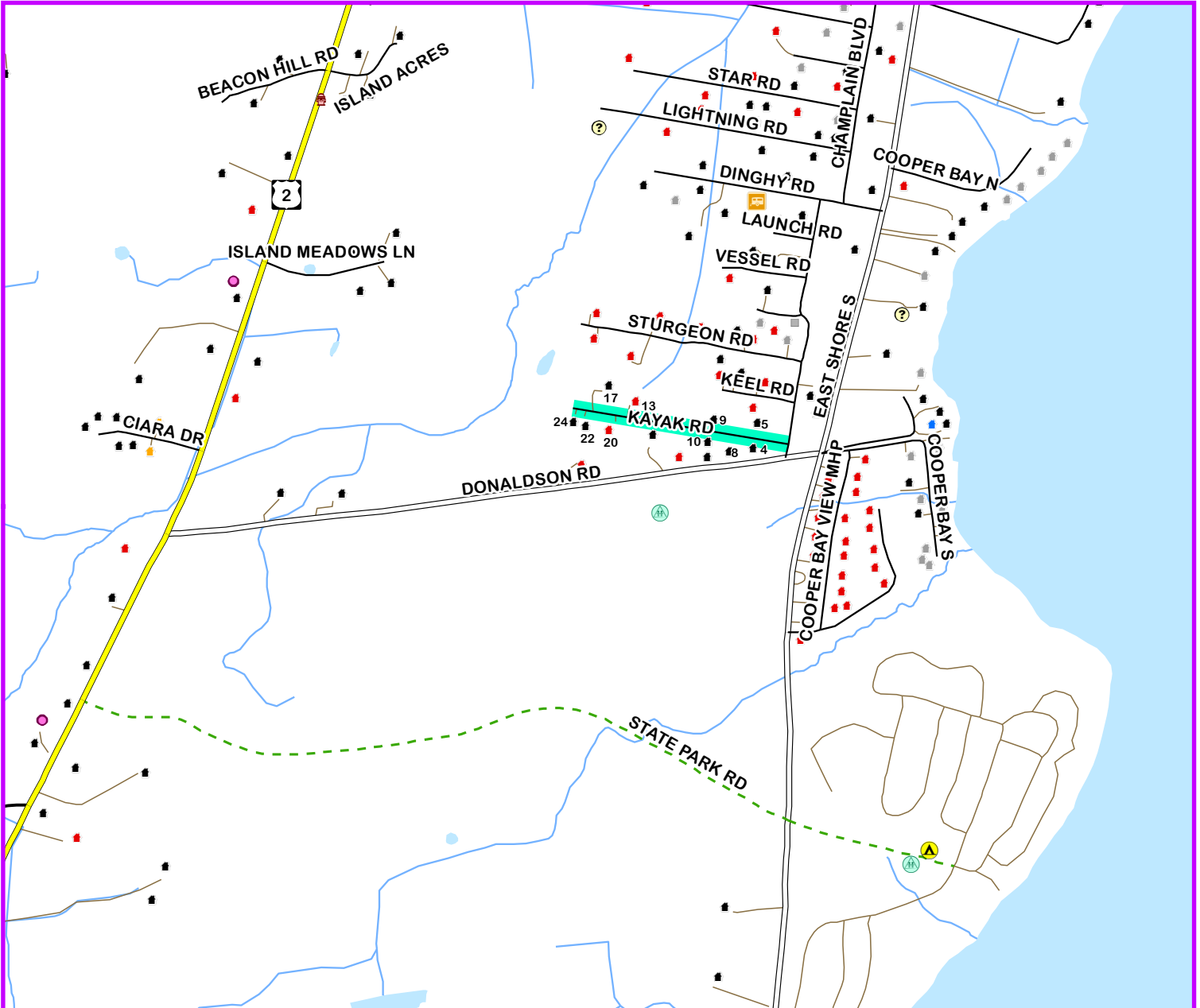
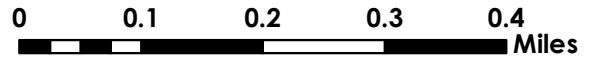
DISCLAIMER: Site addresses may not correspond to the official VT Enhanced 911 addressing system. For planning purposes only.



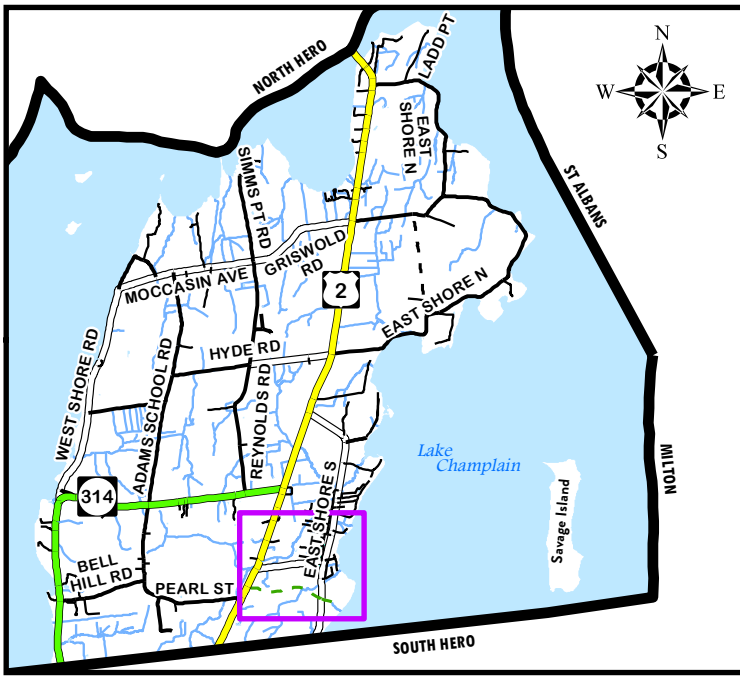
KAYAK ROAD

 KAYAK RD

To view the full legend, look at the beginning of this road atlas.



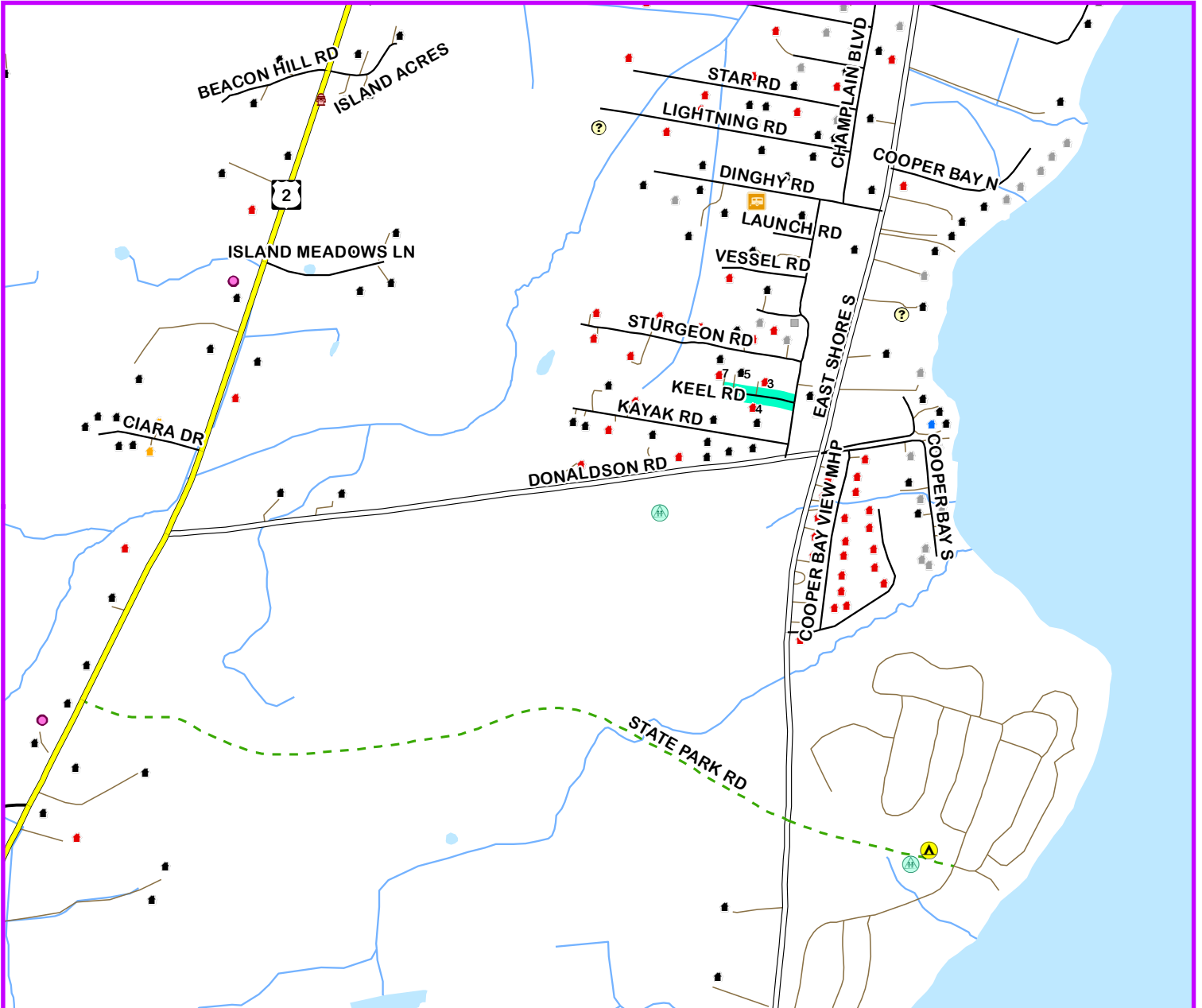
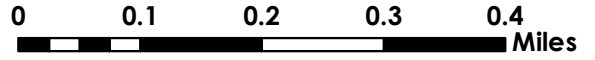
DISCLAIMER: Site addresses may not correspond to the official VT Enhanced 911 addressing system. For planning purposes only.



KEEL ROAD

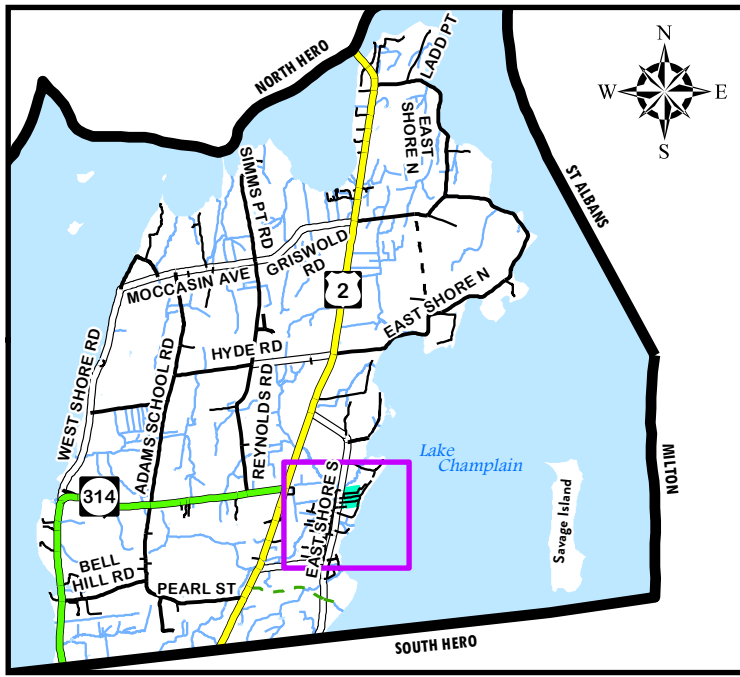
 KEEL RD

To view the full legend, look at the beginning of this road atlas.



DISCLAIMER: Site addresses may not correspond to the official VT Enhanced 911 addressing system. For planning purposes only.

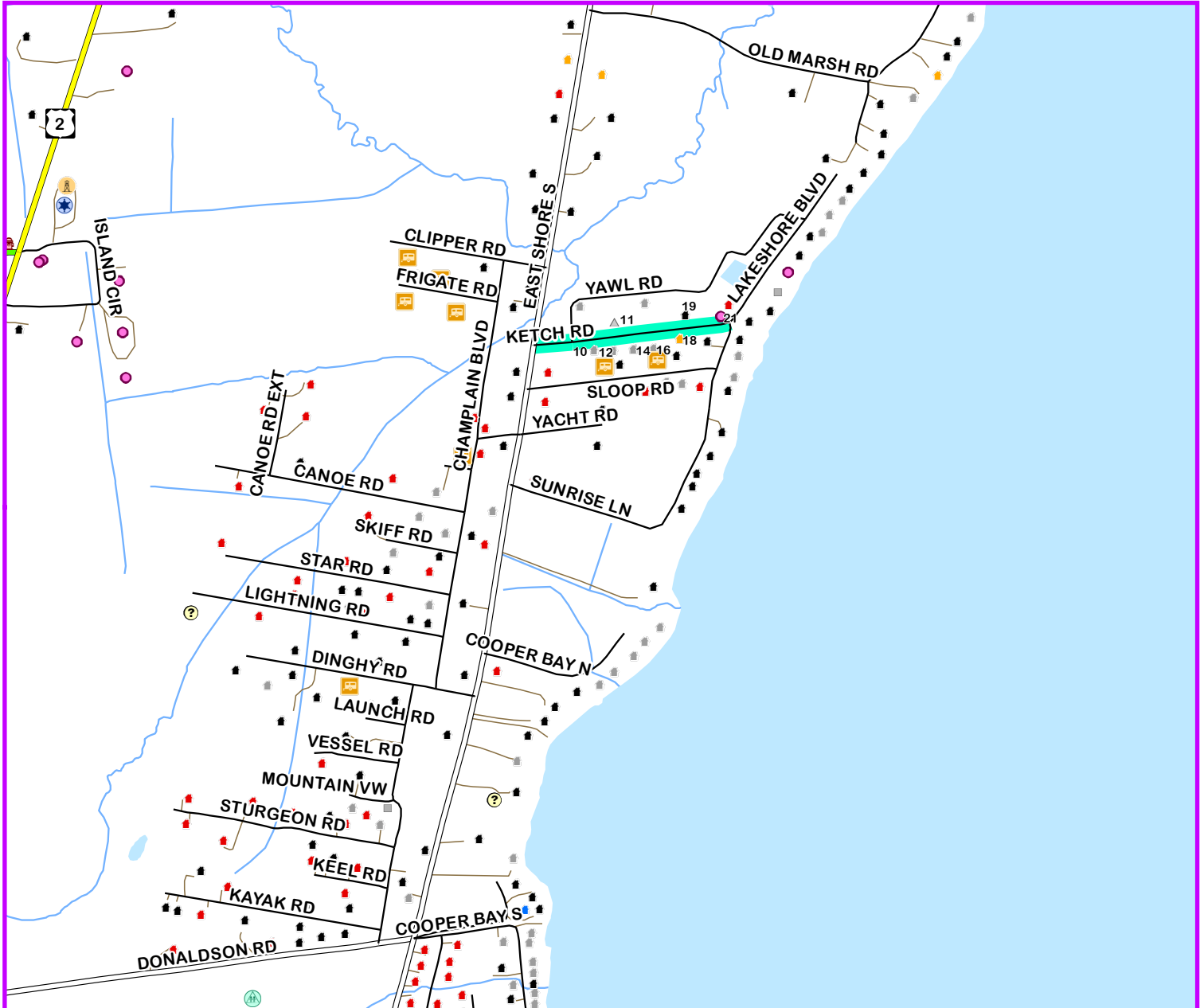
KETCH ROAD



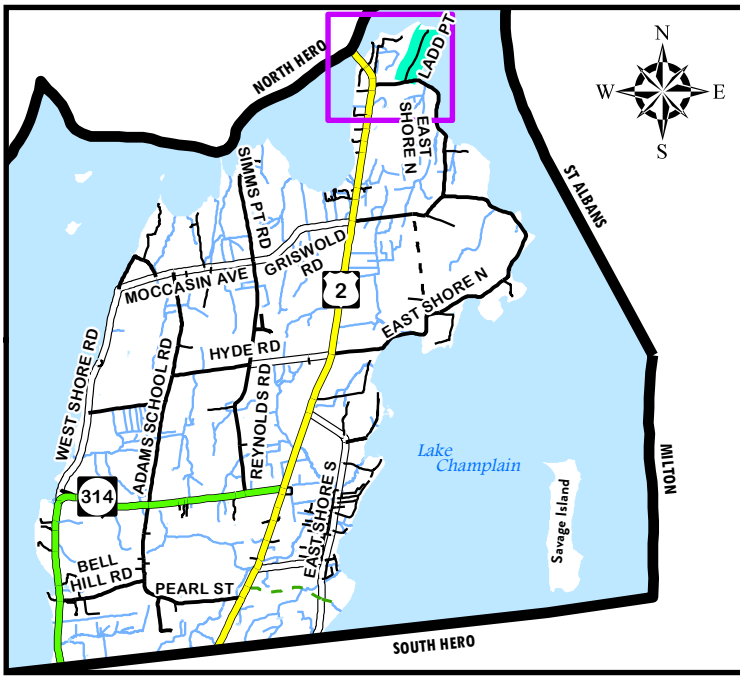
 KETCH RD

To view the full legend, look at the beginning of this road atlas.

0 0.1 0.2 0.3 0.4 Miles



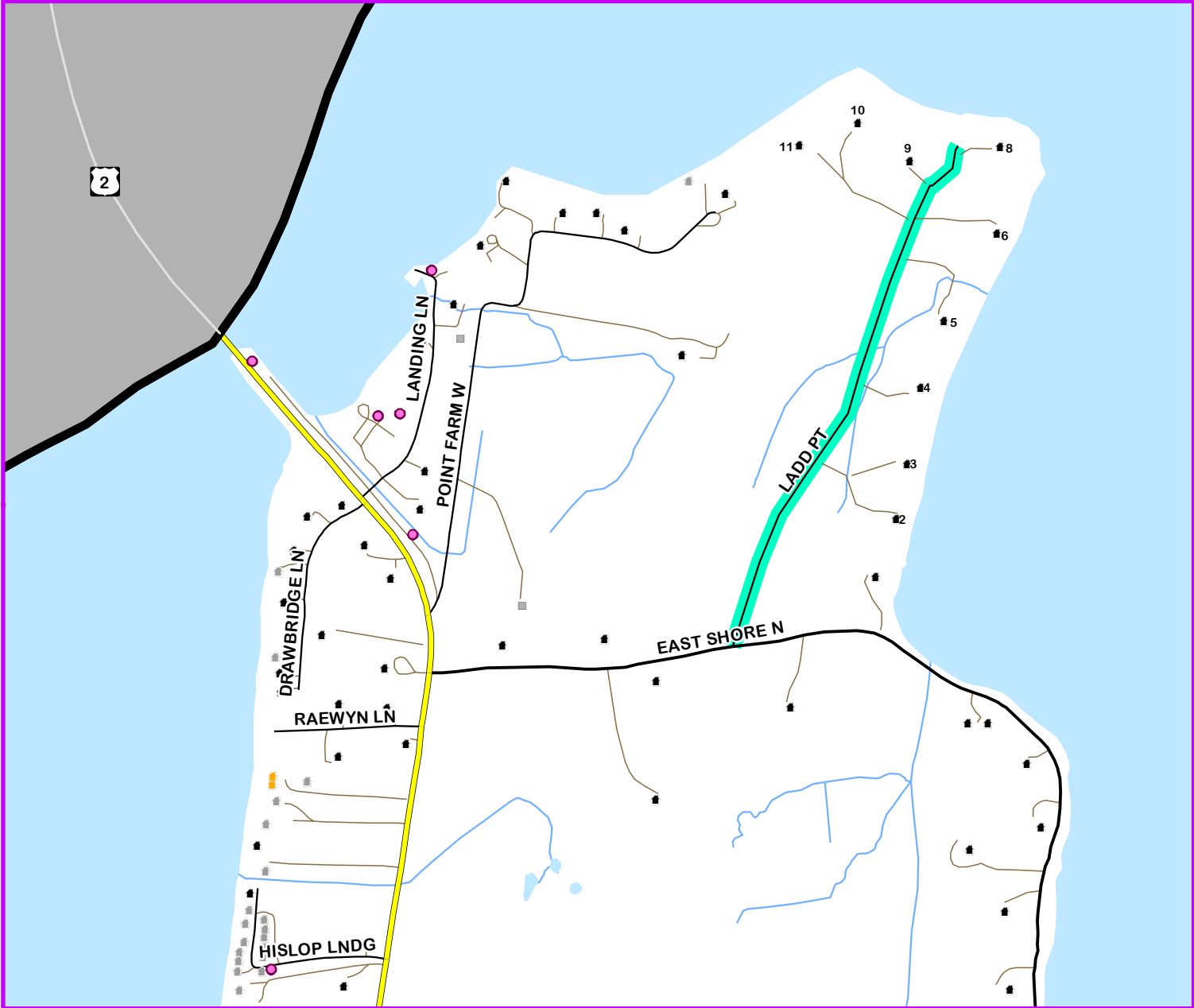
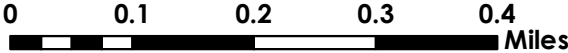
DISCLAIMER: Site addresses may not correspond to the official VT Enhanced 911 addressing system. For planning purposes only.



LADD POINT

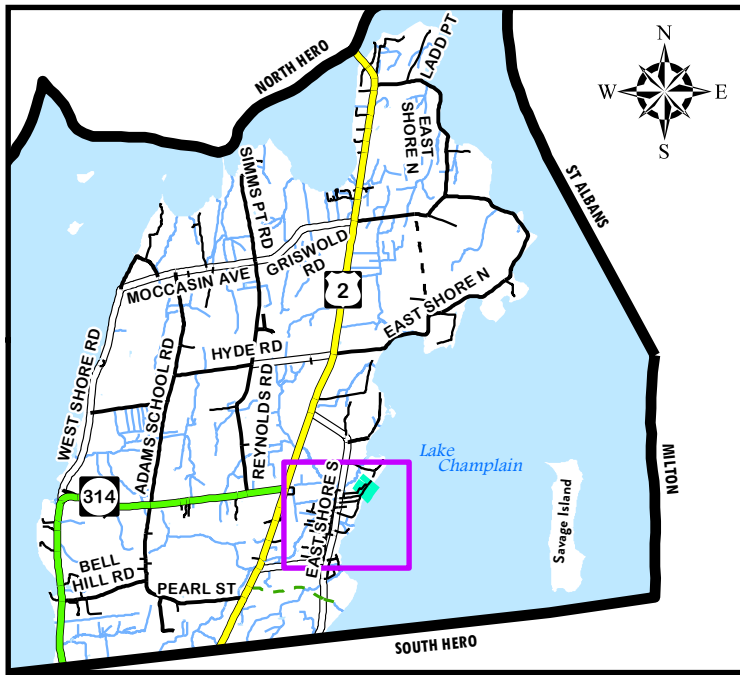
LADD PT

To view the full legend, look at the beginning of this road atlas.



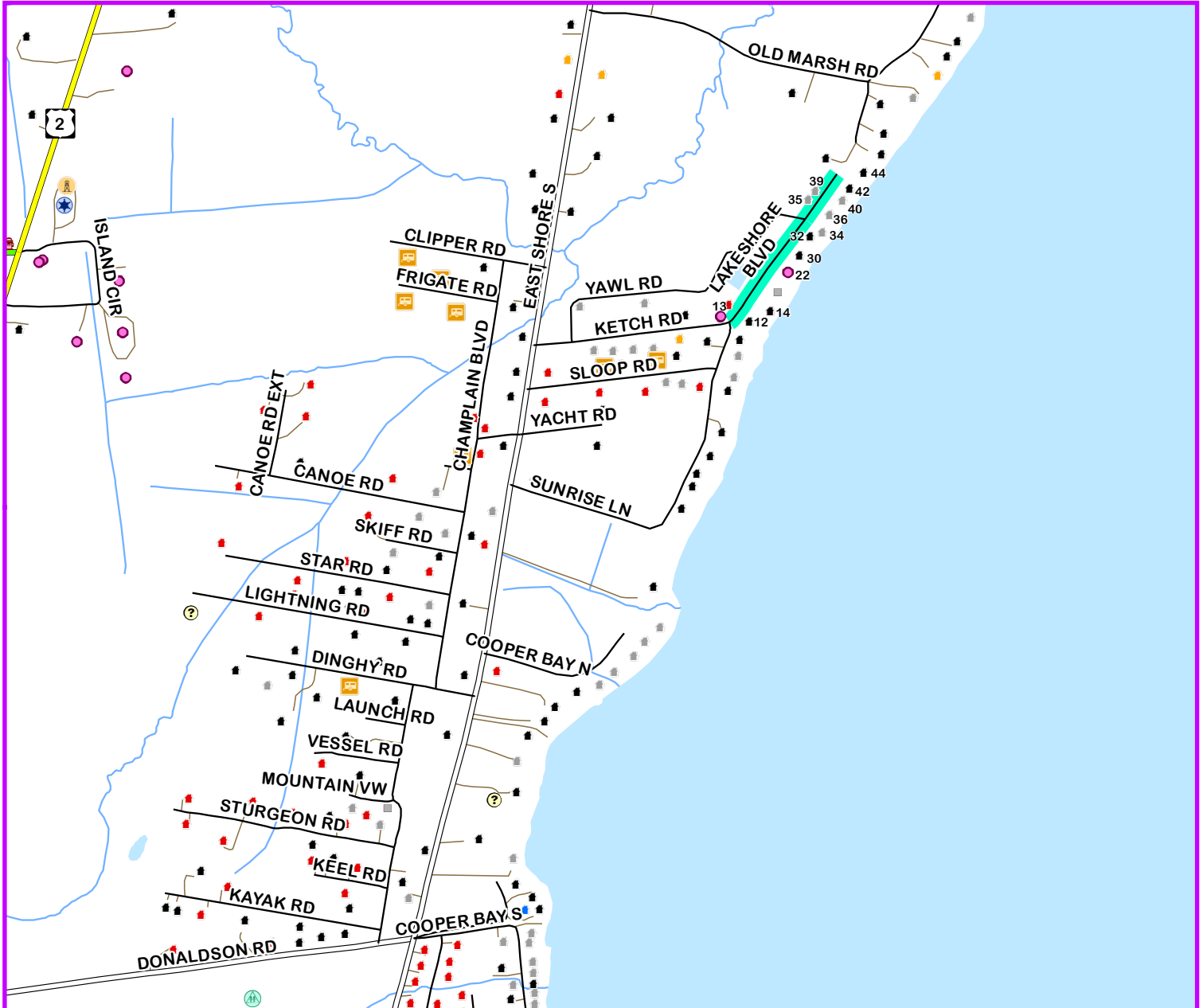
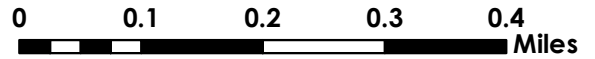
DISCLAIMER: Site addresses may not correspond to the official VT Enhanced 911 addressing system. For planning purposes only.

LAKESHORE BOULEVARD



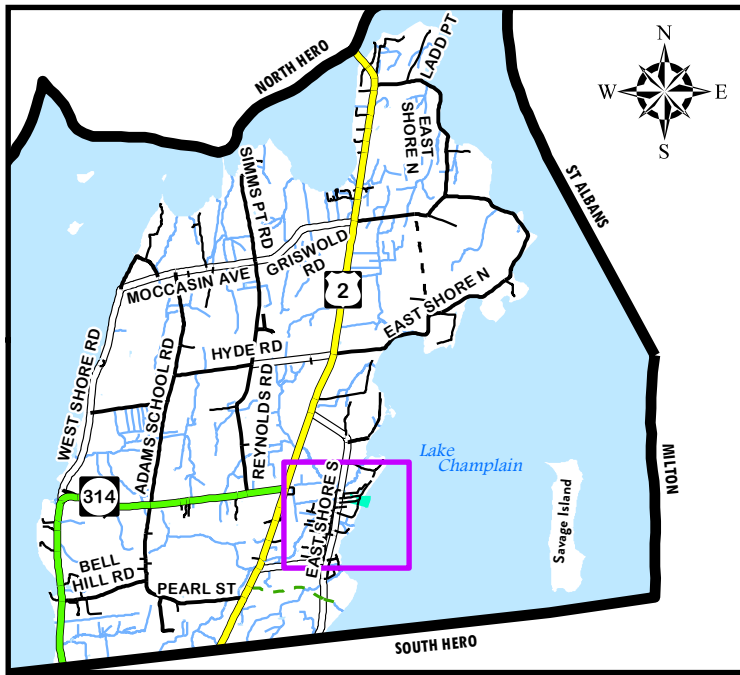
 LAKESHORE BLVD

To view the full legend, look at the beginning of this road atlas.



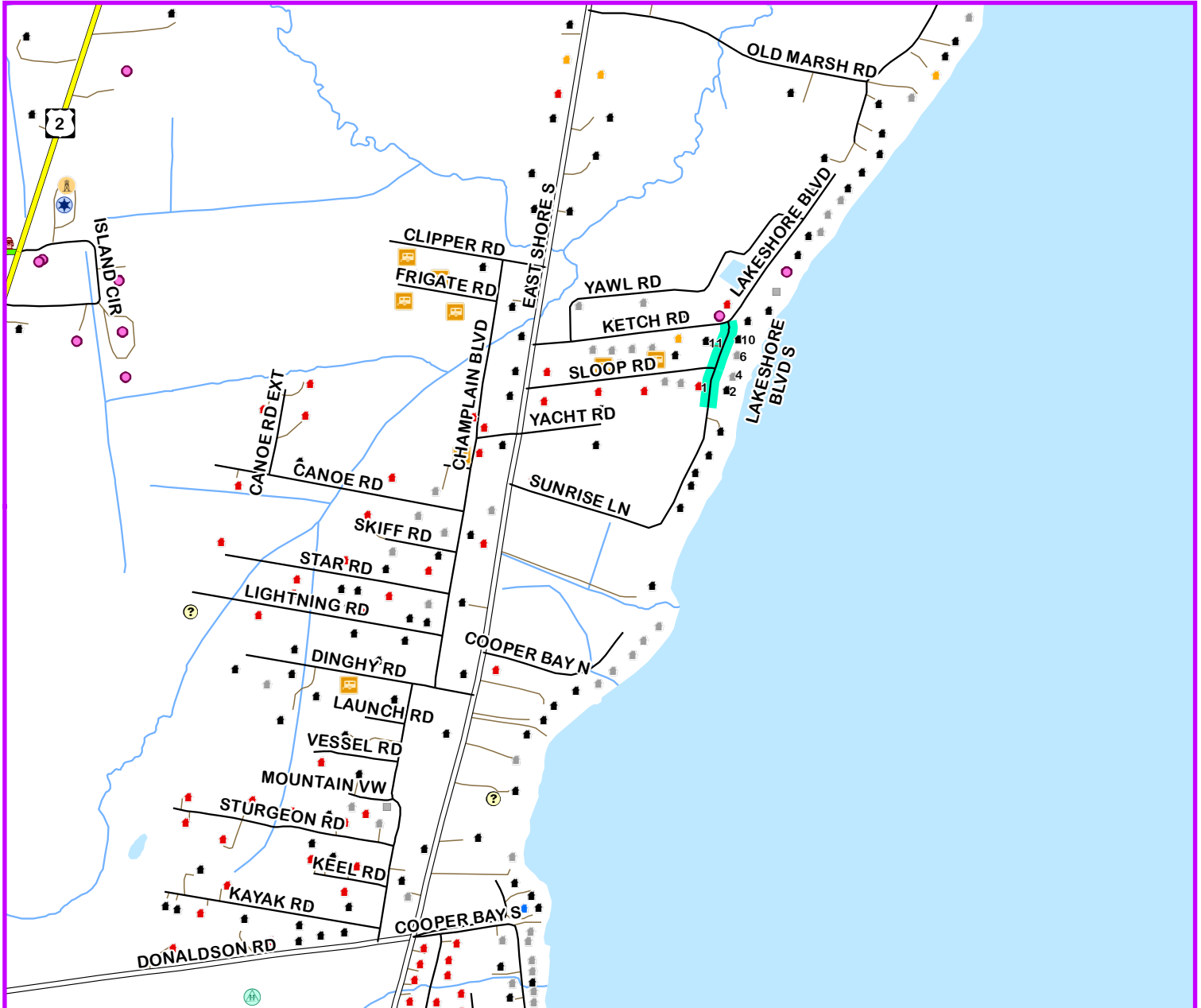
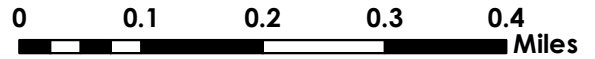
DISCLAIMER: Site addresses may not correspond to the official VT Enhanced 911 addressing system. For planning purposes only.

LAKESHORE BOULEVARD SOUTH

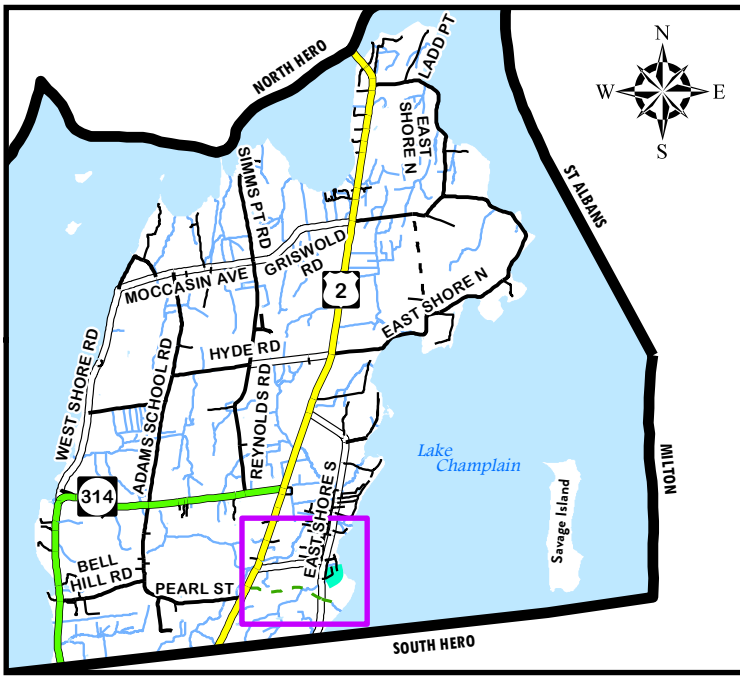


 LAKESHORE BLVD S

To view the full legend, look at the beginning of this road atlas.



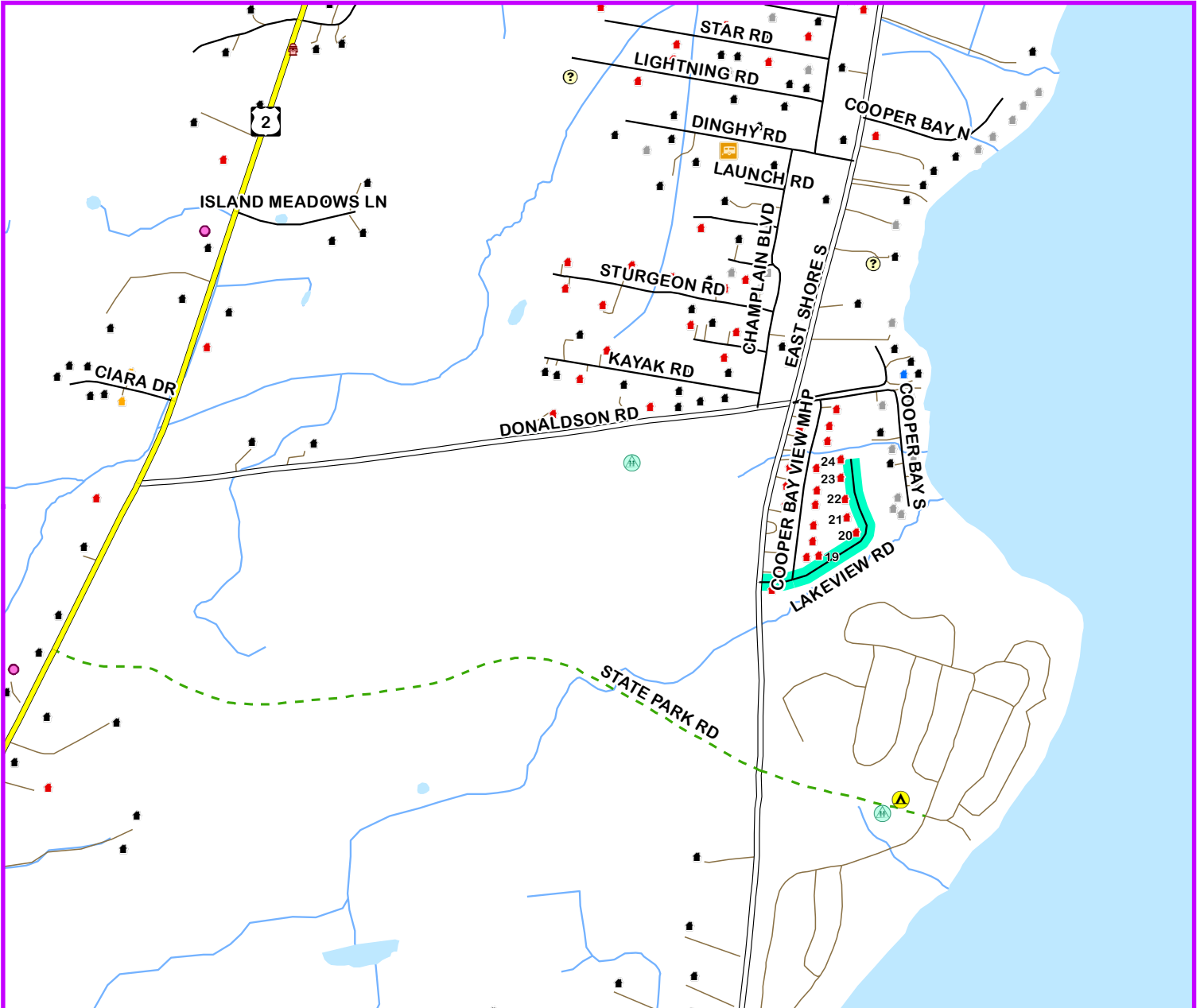
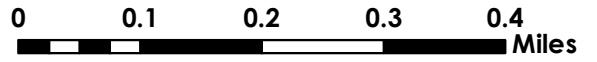
DISCLAIMER: Site addresses may not correspond to the official VT Enhanced 911 addressing system. For planning purposes only.



LAKEVIEW ROAD

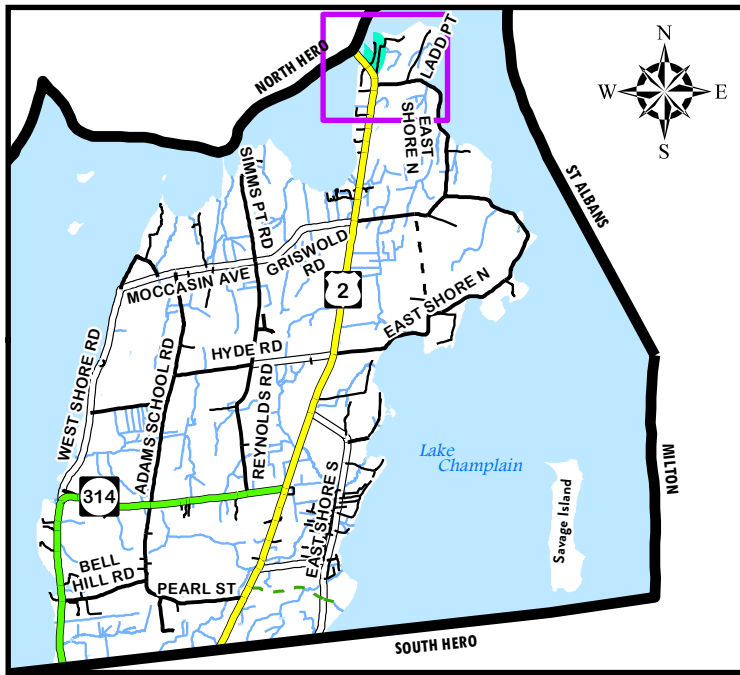
LAKEVIEW RD

To view the full legend, look at the beginning of this road atlas.



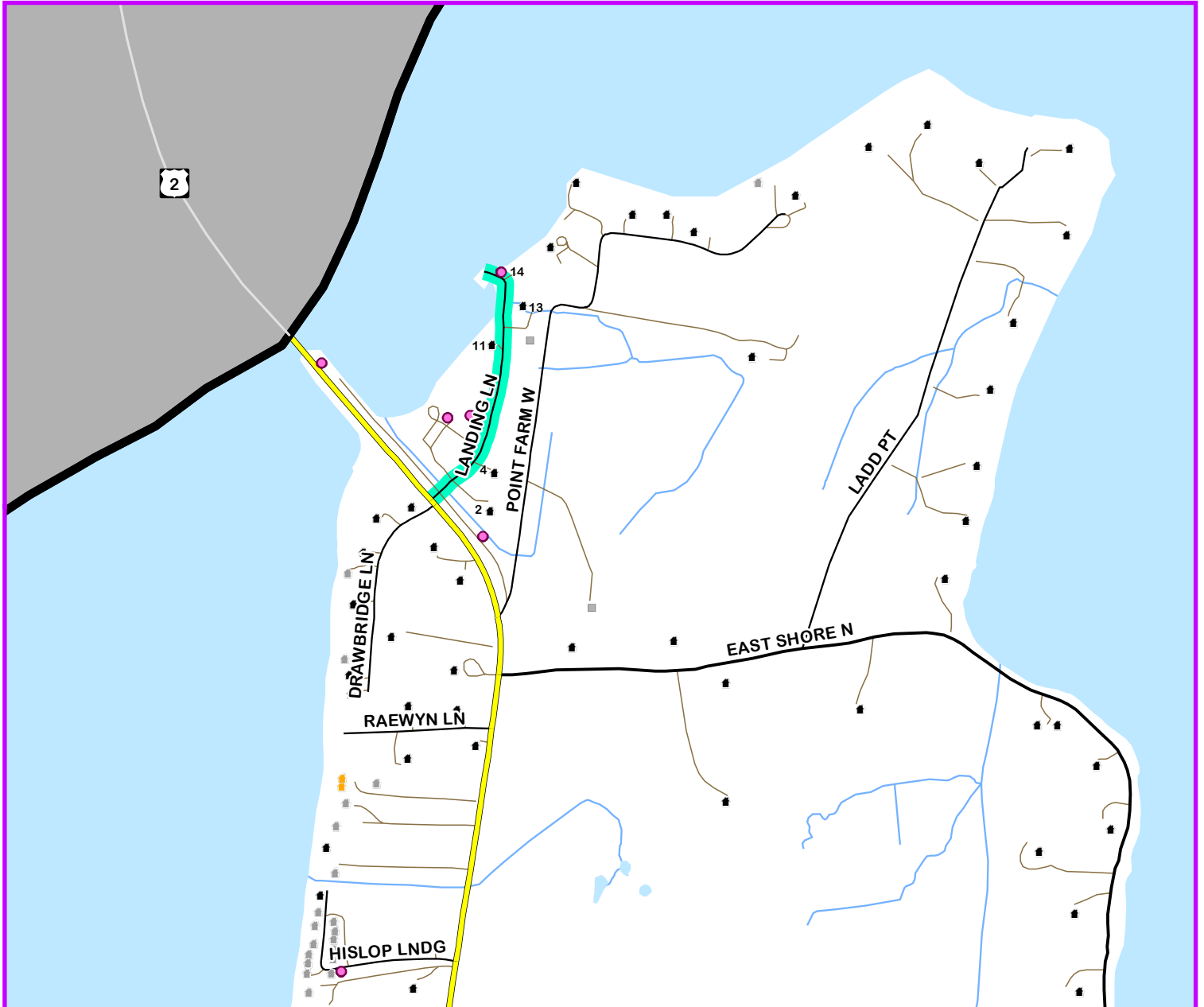
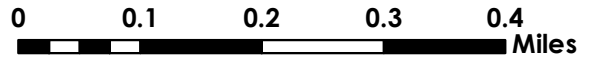
DISCLAIMER: Site addresses may not correspond to the official VT Enhanced 911 addressing system. For planning purposes only.

LANDING LANE



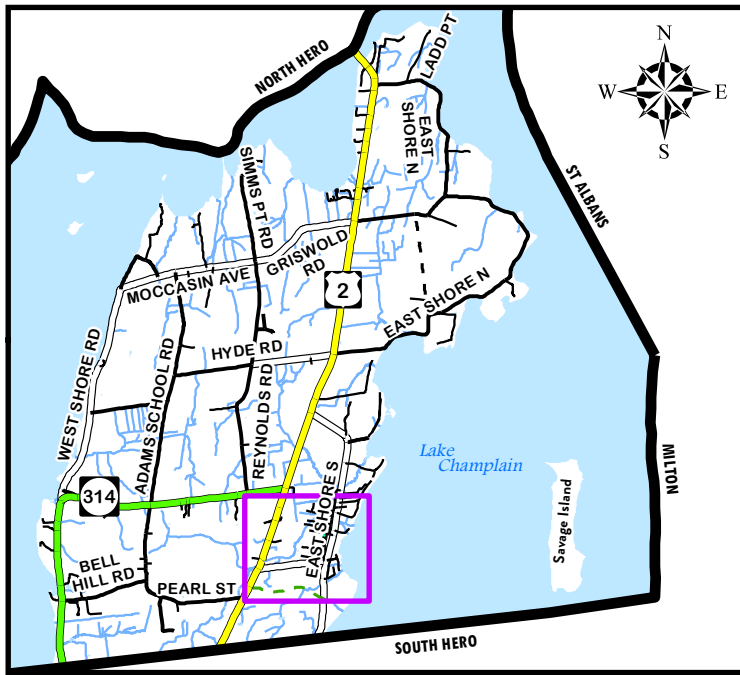
 LANDING LN

To view the full legend, look at the beginning of this road atlas.



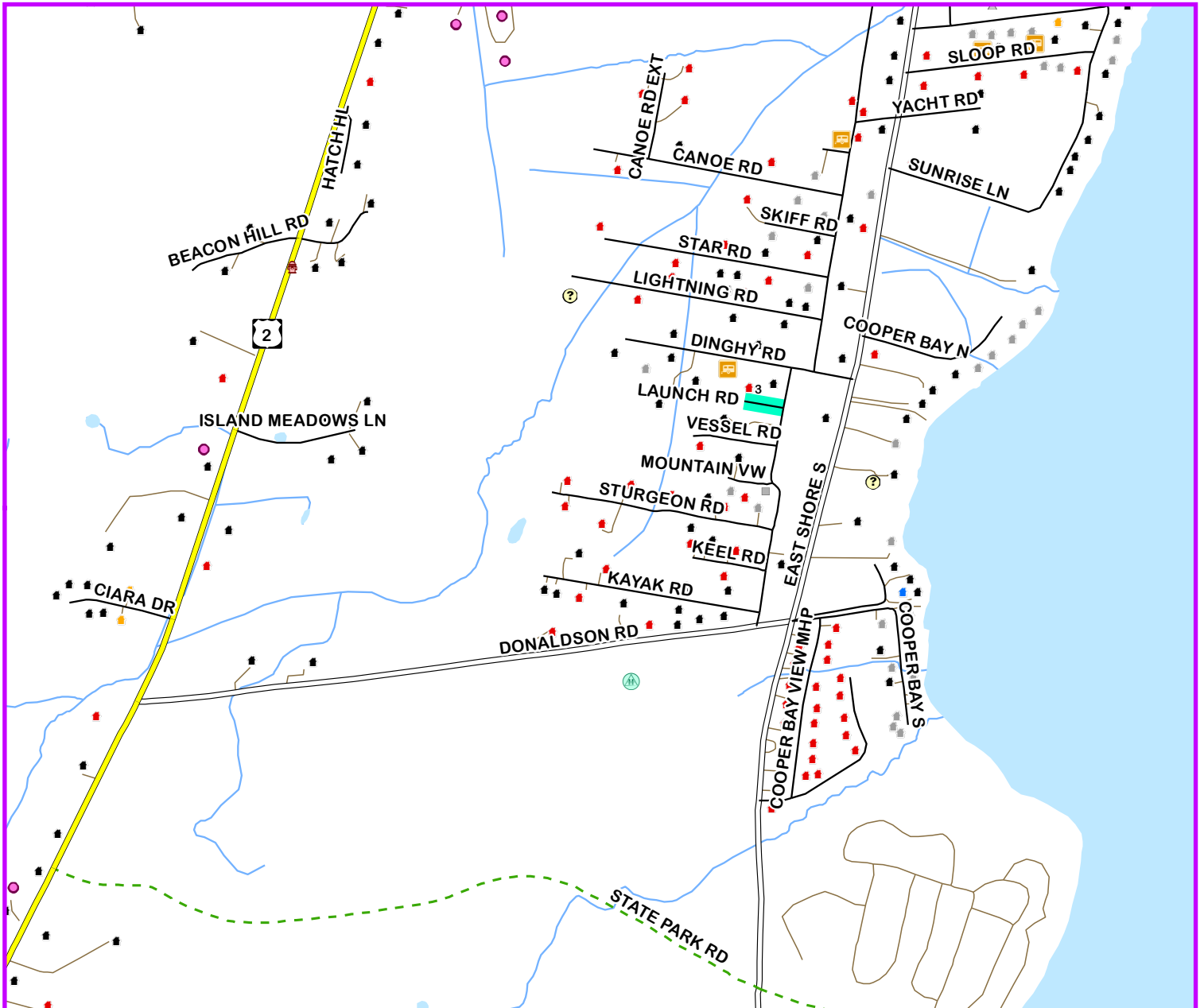
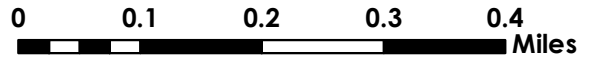
DISCLAIMER: Site addresses may not correspond to the official VT Enhanced 911 addressing system. For planning purposes only.

LAUNCH ROAD

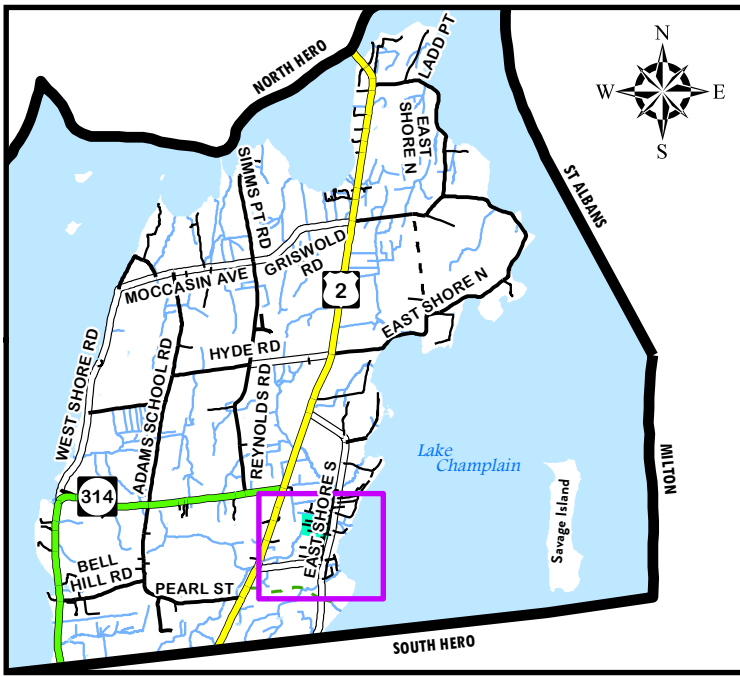


LAUNCH RD

To view the full legend, look at the beginning of this road atlas.



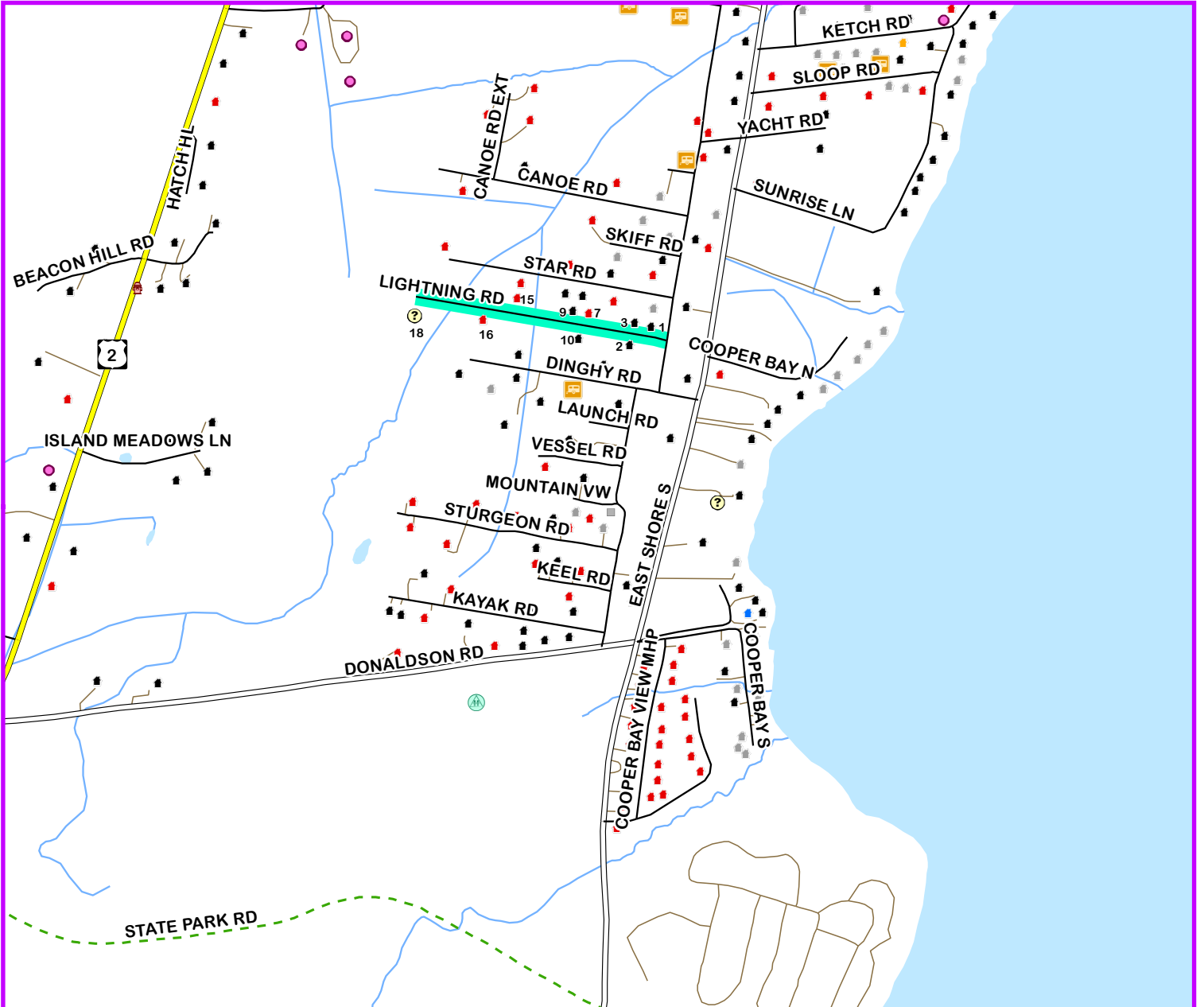
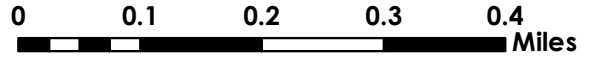
DISCLAIMER: Site addresses may not correspond to the official VT Enhanced 911 addressing system. For planning purposes only.



LIGHTNING ROAD

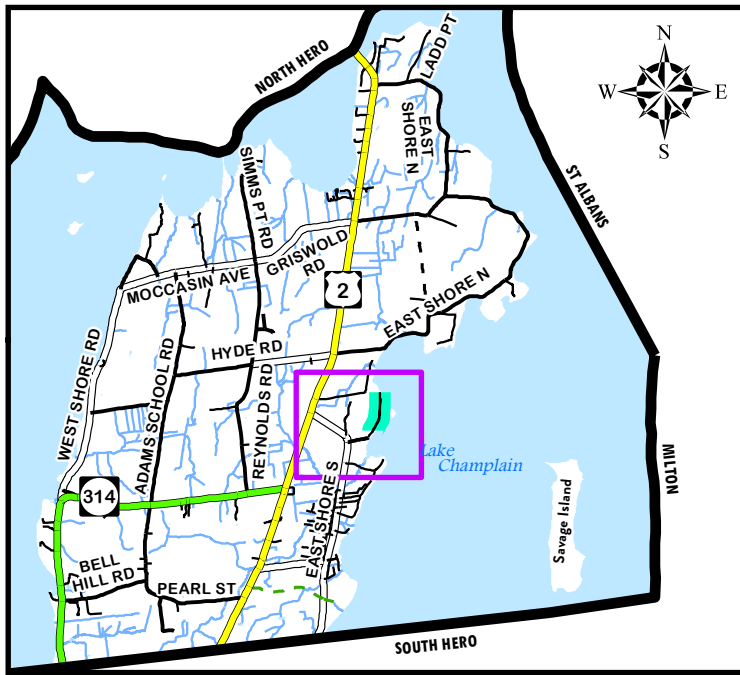
 LIGHTNING RD

To view the full legend, look at the beginning of this road atlas.



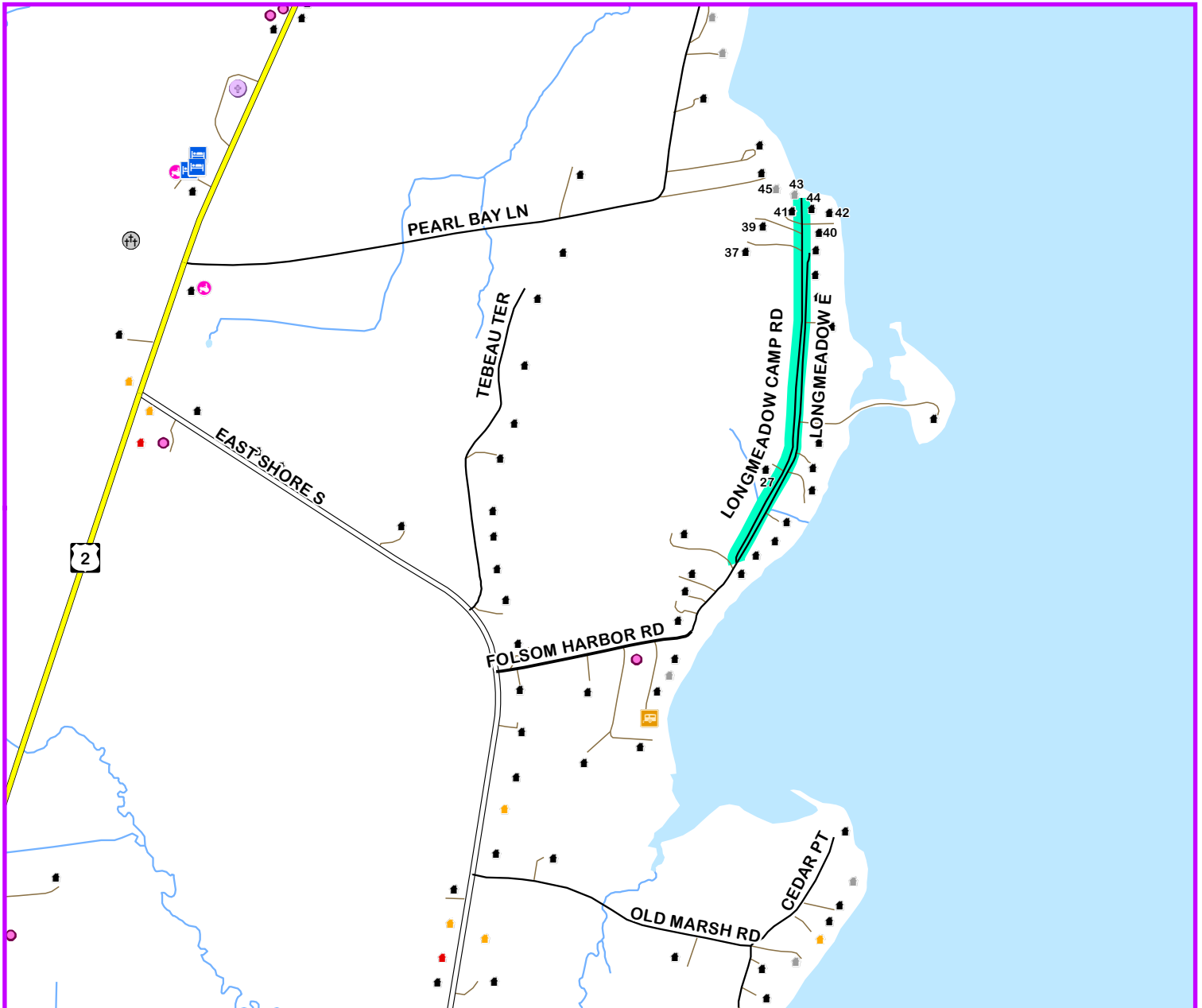
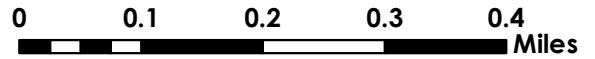
DISCLAIMER: Site addresses may not correspond to the official VT Enhanced 911 addressing system. For planning purposes only.

LONGMEADOW CAMP ROAD



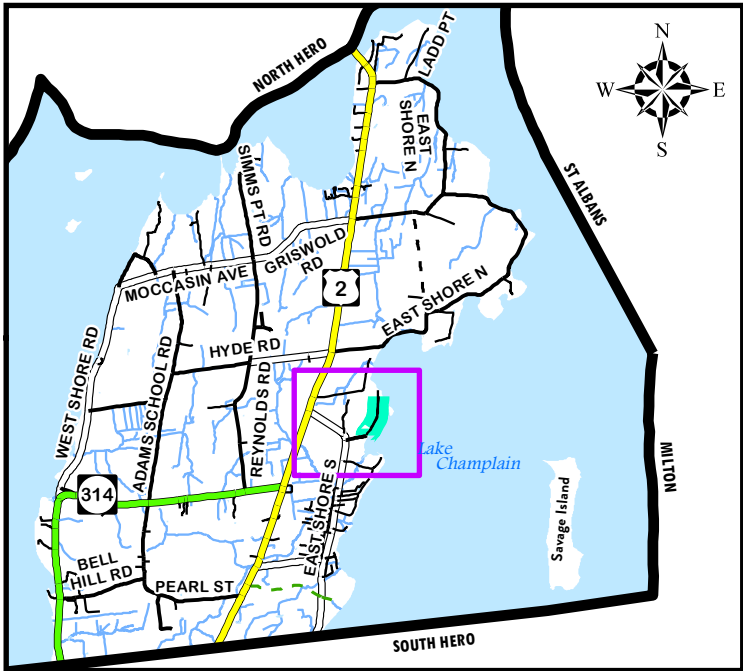
LONGMEADOW CAMP RD

To view the full legend, look at the beginning of this road atlas.



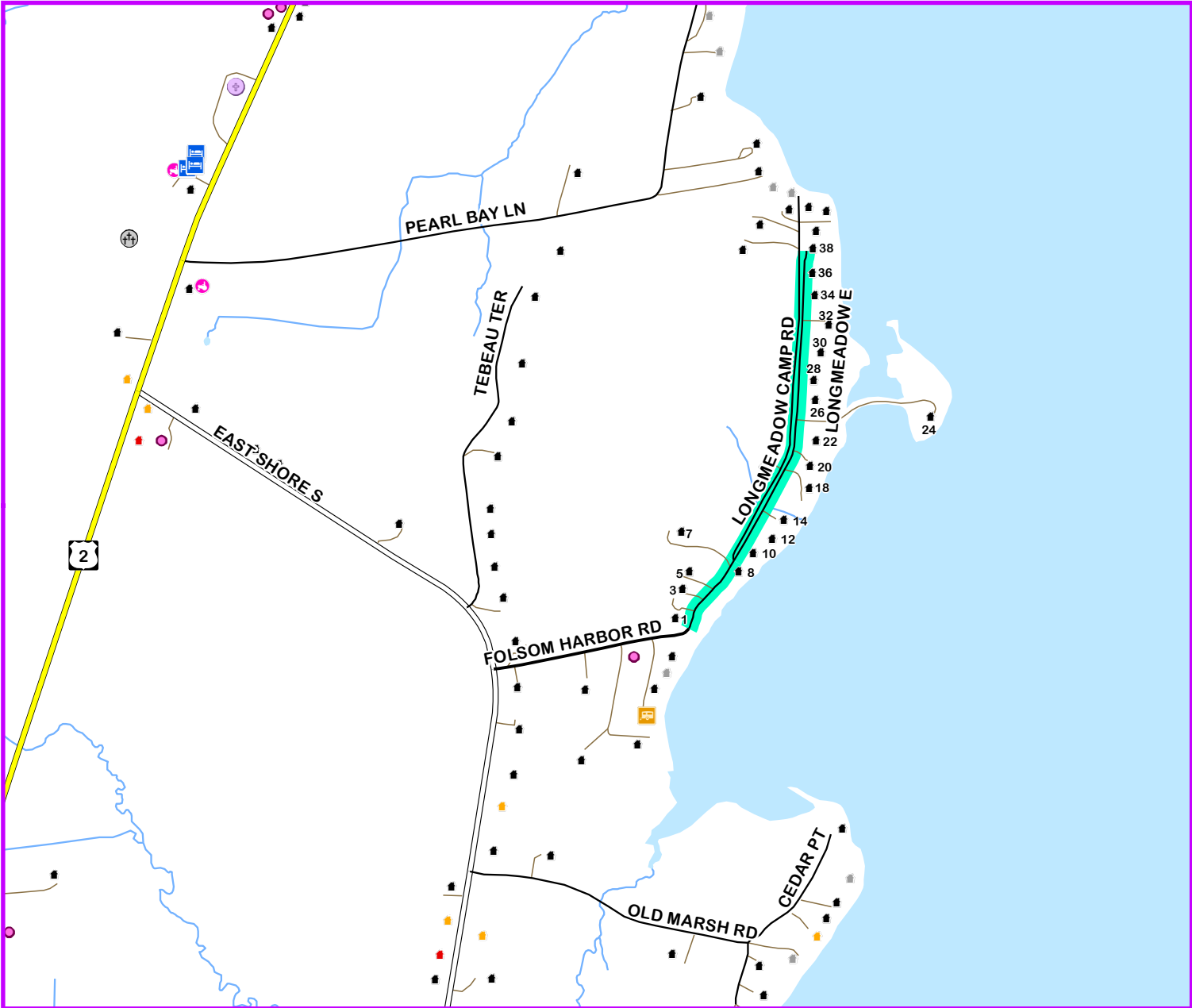
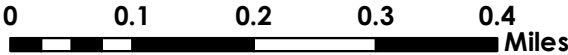
DISCLAIMER: Site addresses may not correspond to the official VT Enhanced 911 addressing system. For planning purposes only.

LONGMEADOW EAST



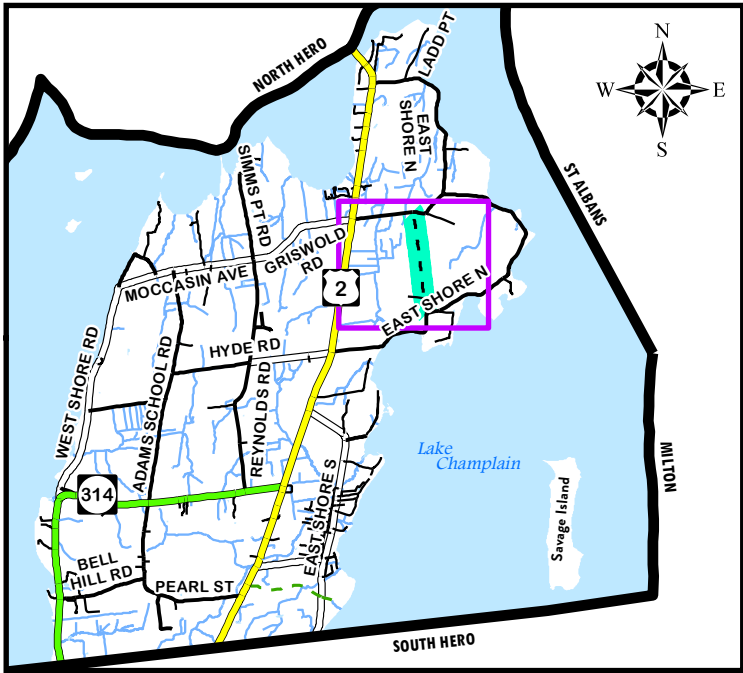
LONGMEADOW E

To view the full legend, look at the beginning of this road atlas.



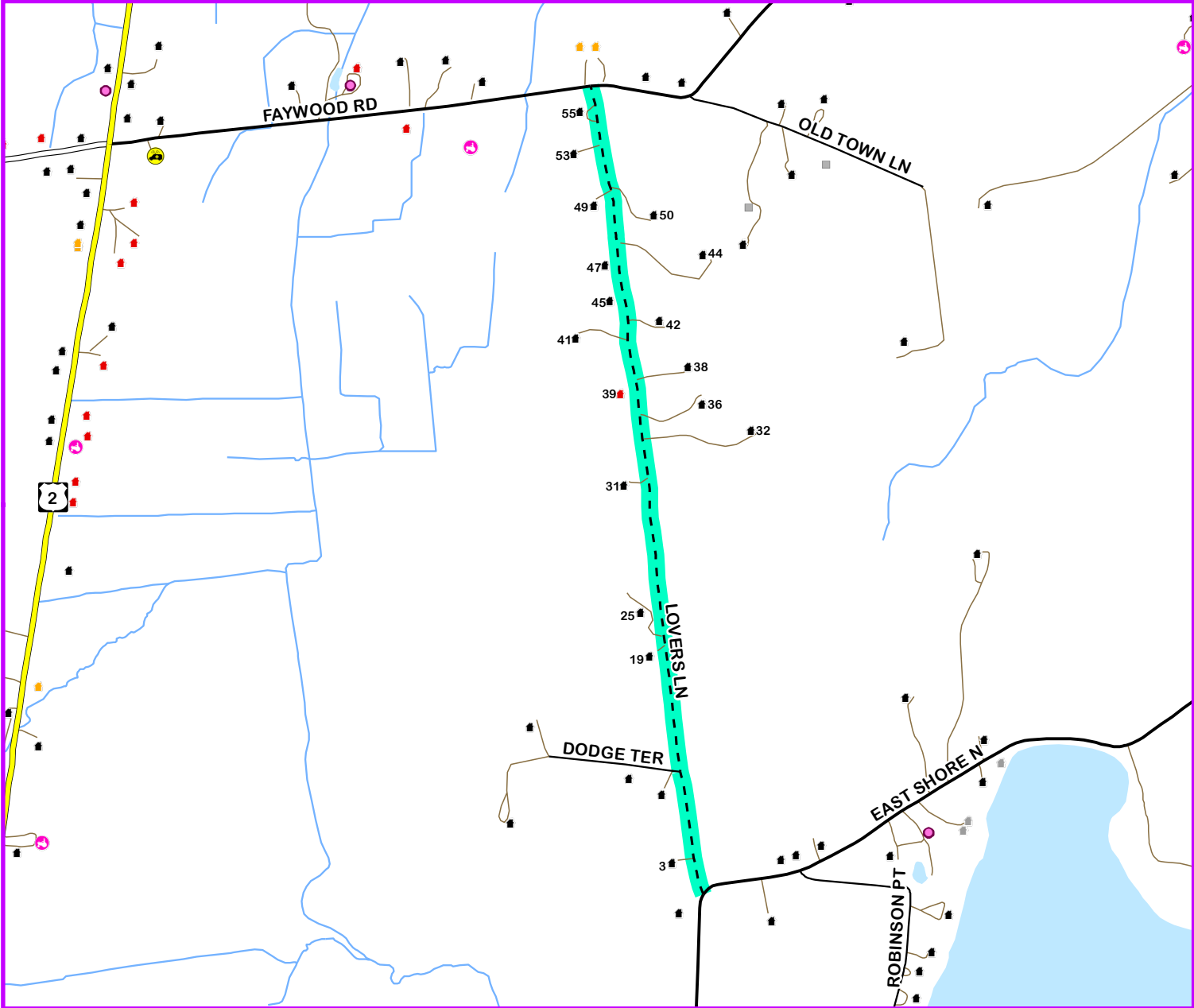
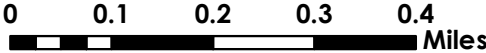
DISCLAIMER: Site addresses may not correspond to the official VT Enhanced 911 addressing system. For planning purposes only.

LOVERS LANE



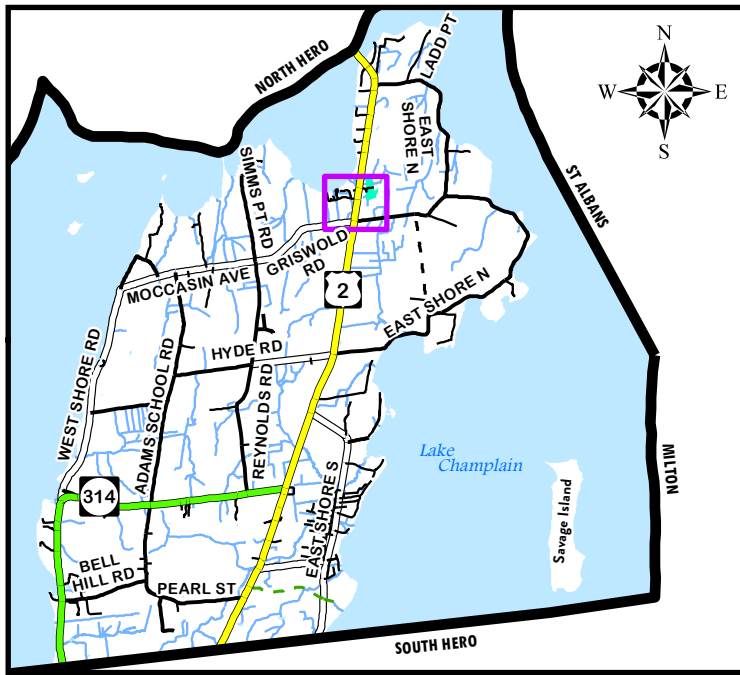
LOVERS LN

To view the full legend, look at the beginning of this road atlas.



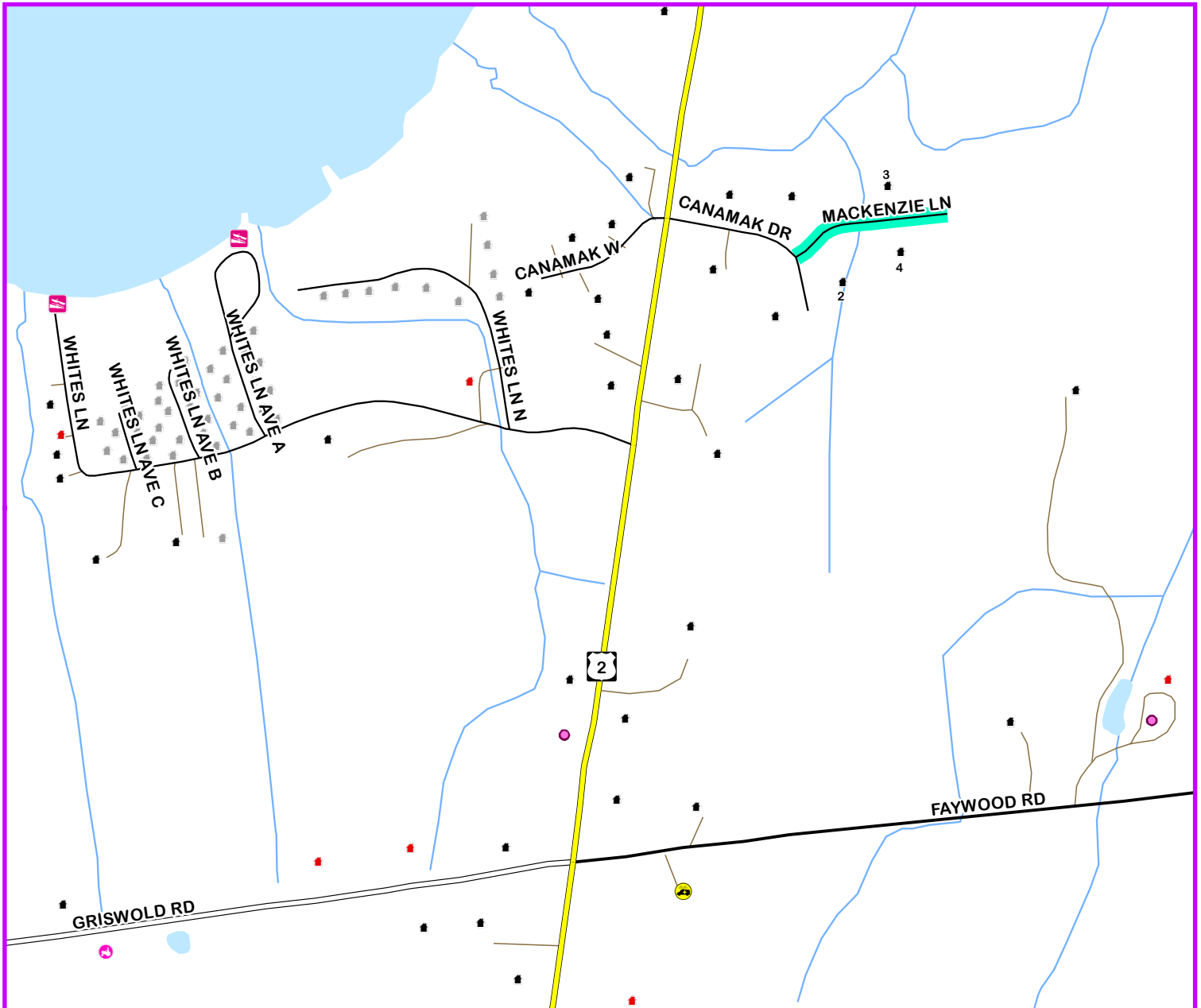

DISCLAIMER: Site addresses may not correspond to the official VT Enhanced 911 addressing system. For planning purposes only.

MACKENZIE LANE



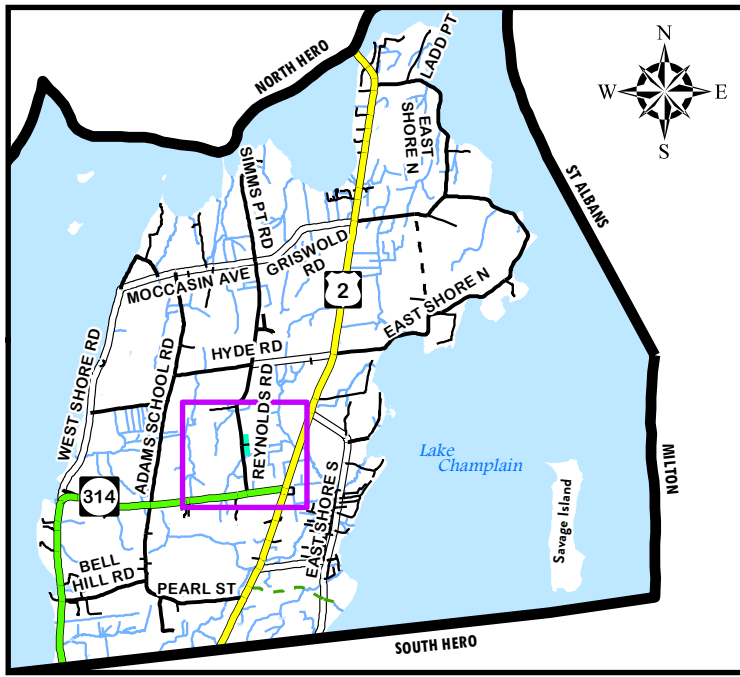
 MACKENZIE LN

To view the full legend, look at the beginning of this road atlas.



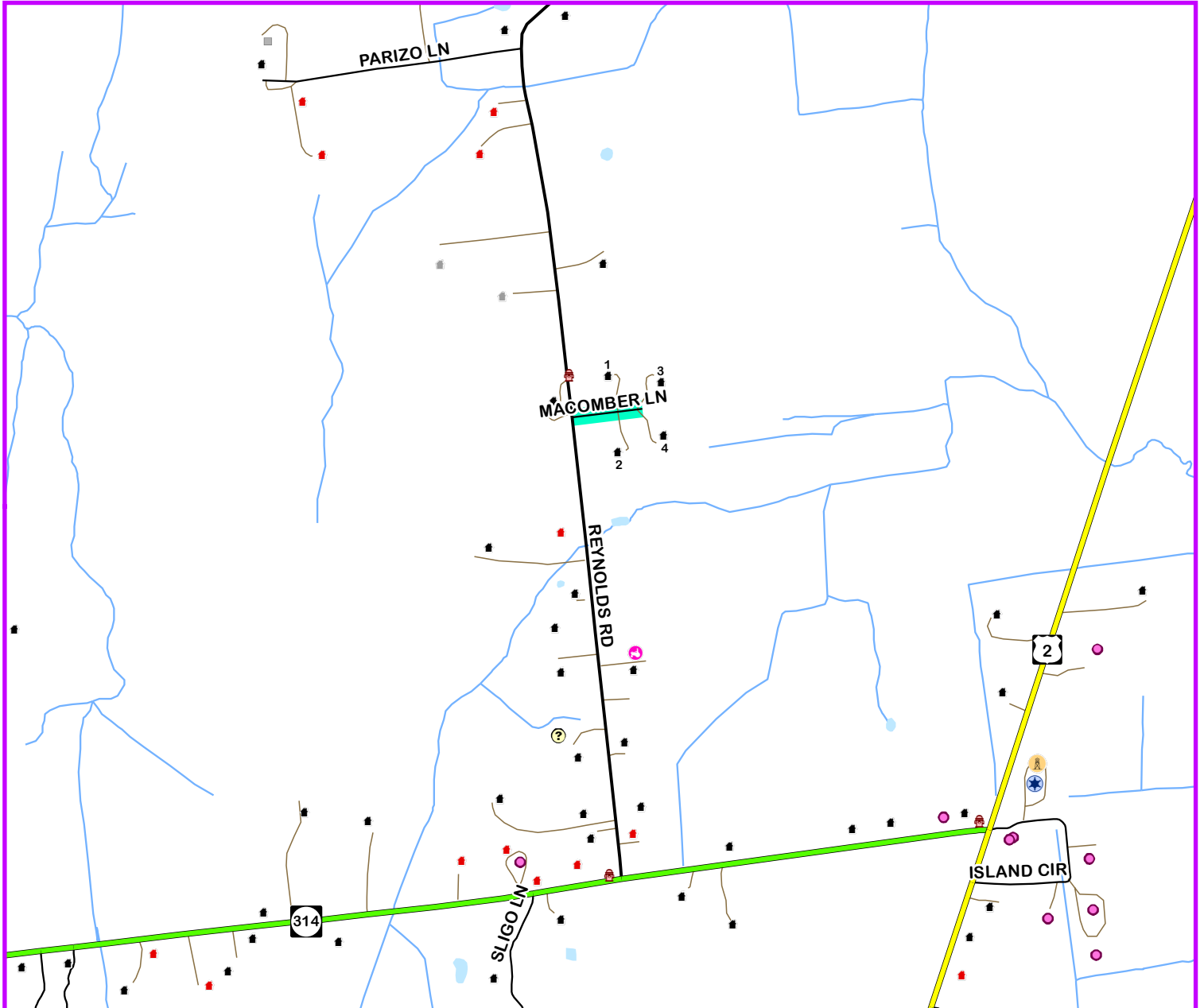
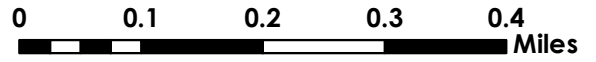
DISCLAIMER: Site addresses may not correspond to the official VT Enhanced 911 addressing system. For planning purposes only.

MACOMBER LANE



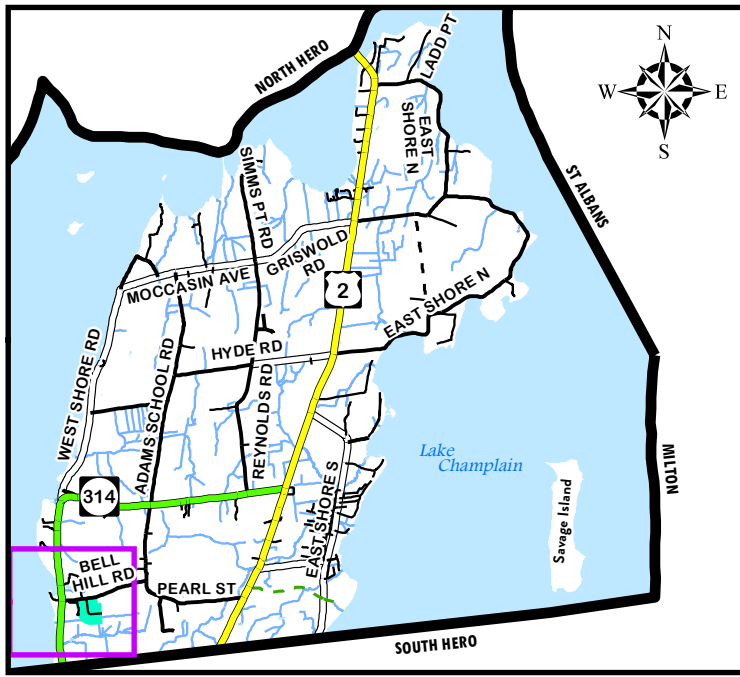
MACOMBER LN

To view the full legend, look at the beginning of this road atlas.



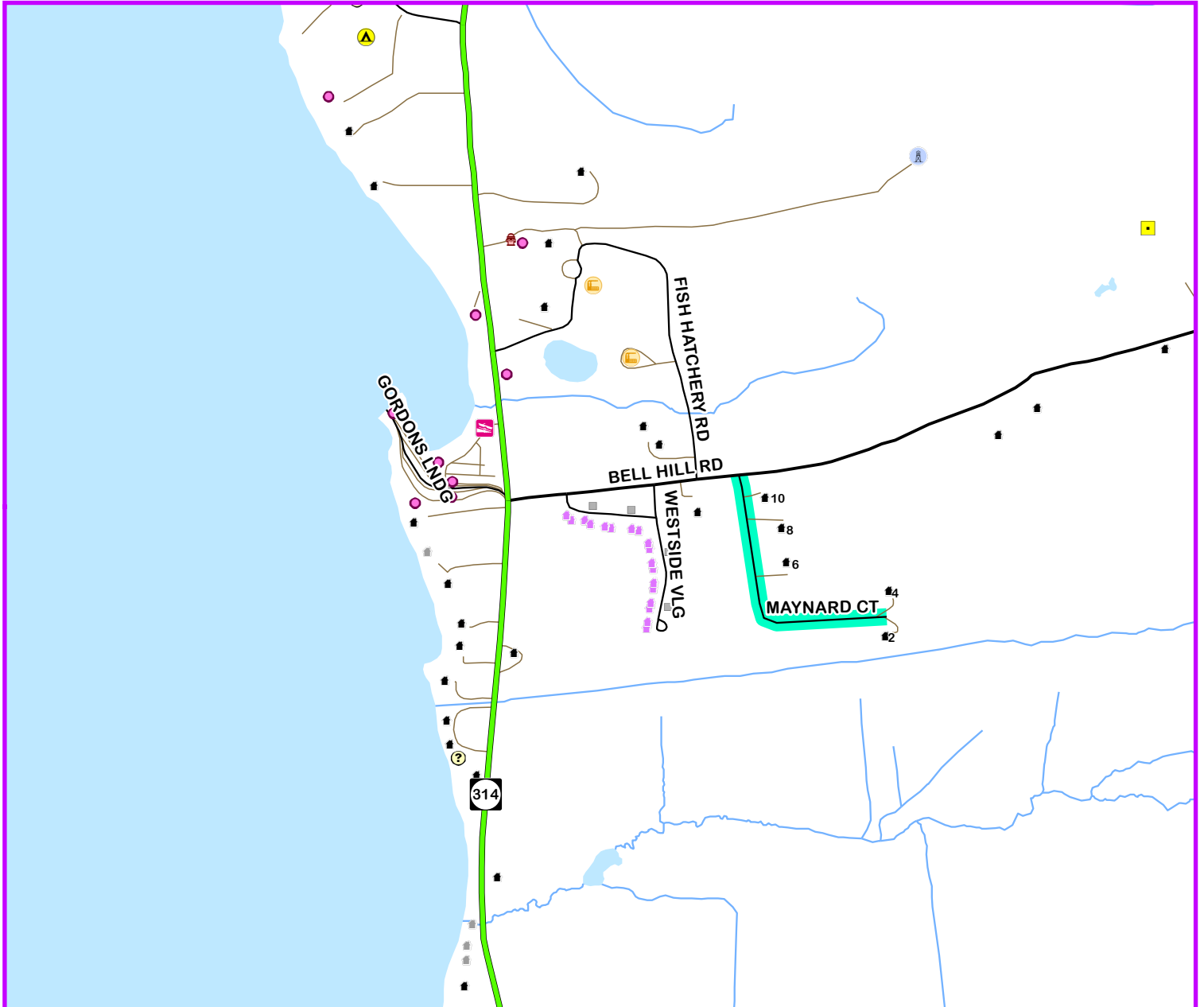
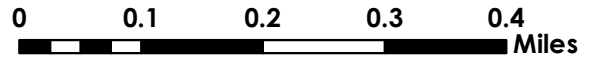
DISCLAIMER: Site addresses may not correspond to the official VT Enhanced 911 addressing system. For planning purposes only.

MAYNARD COURT



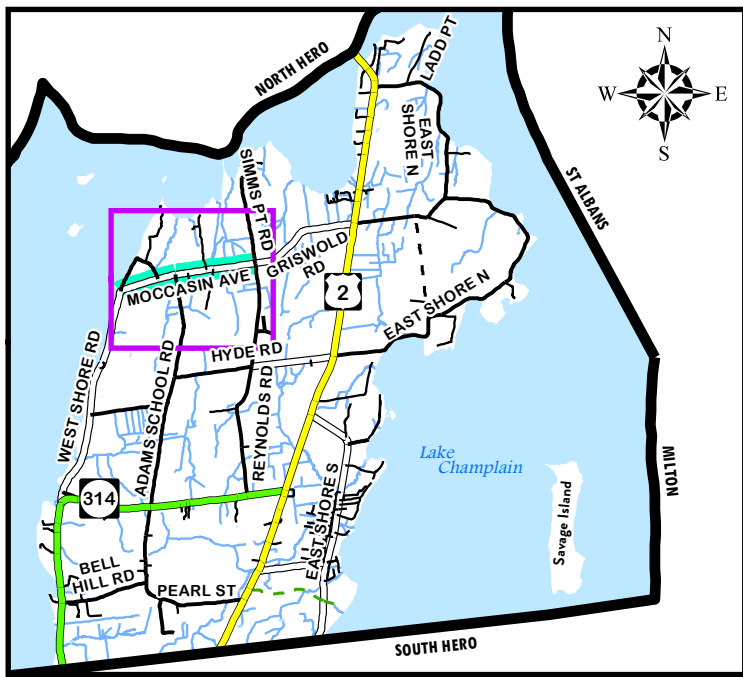
 MAYNARD CT

To view the full legend, look at the beginning of this road atlas.



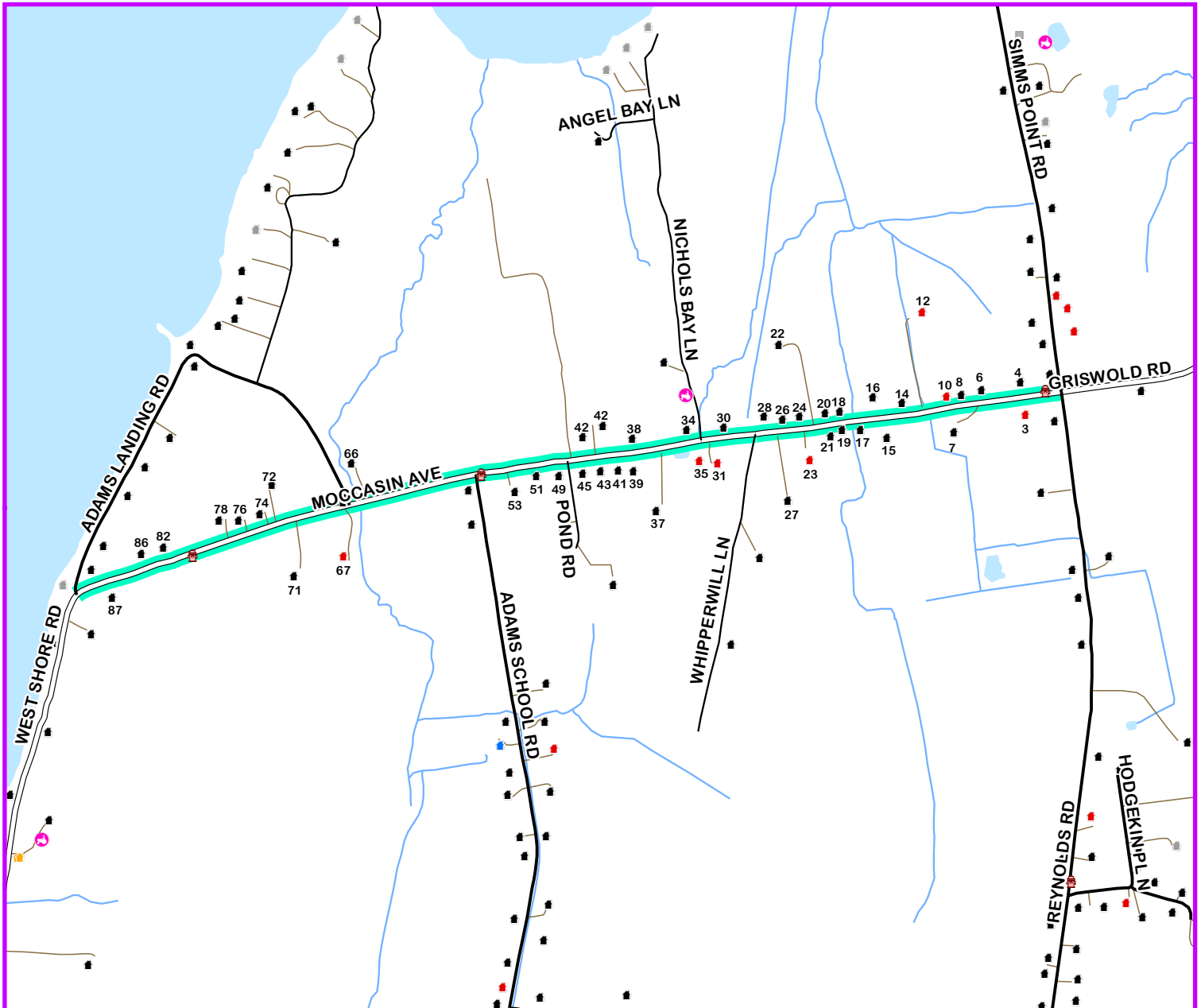
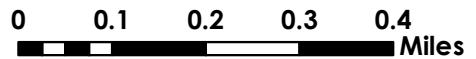
DISCLAIMER: Site addresses may not correspond to the official VT Enhanced 911 addressing system. For planning purposes only.

MOCCASIN AVENUE

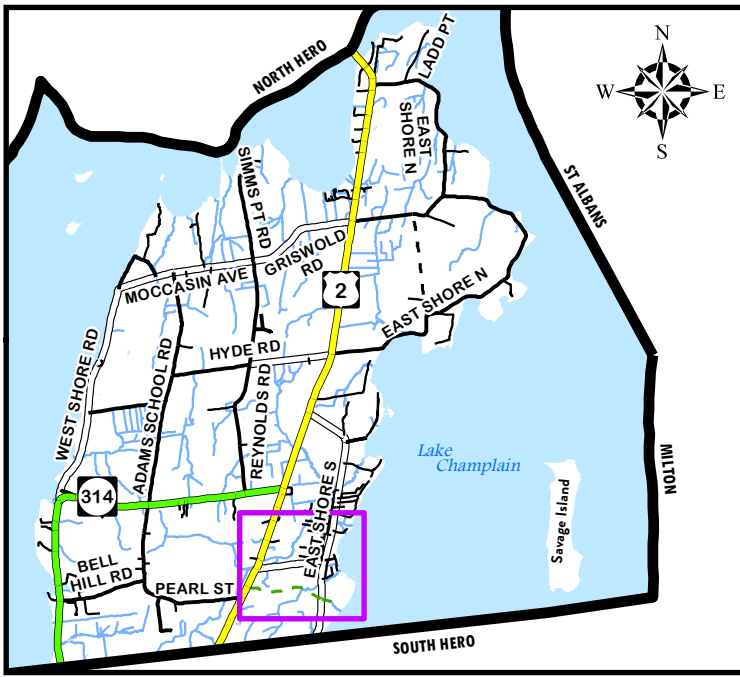


MOCCASIN AVE

To view the full legend, look at the beginning of this road atlas.



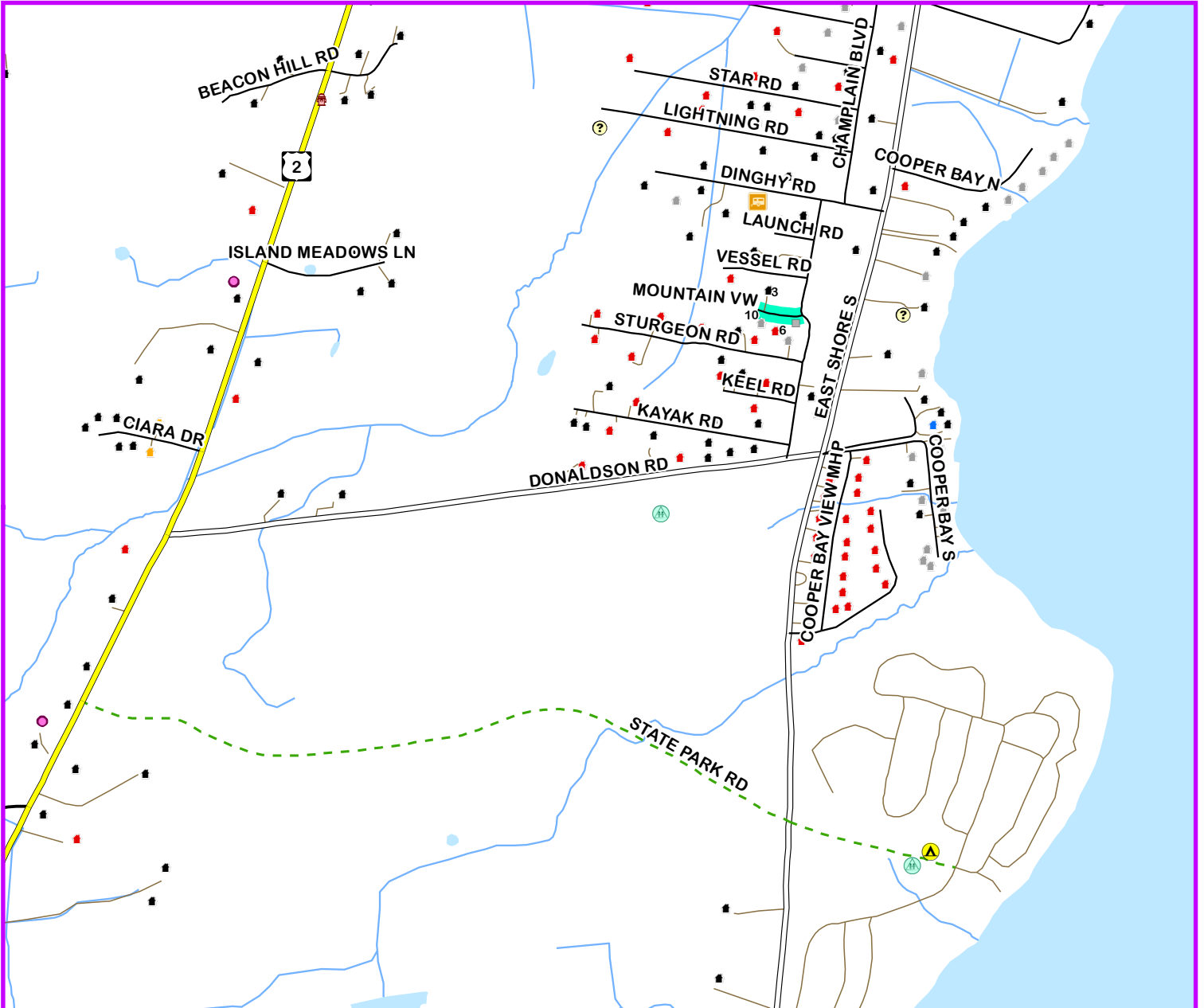
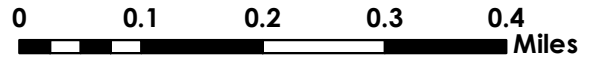
DISCLAIMER: Site addresses may not correspond to the official VT Enhanced 911 addressing system. For planning purposes only.



MOUNTAIN VIEW

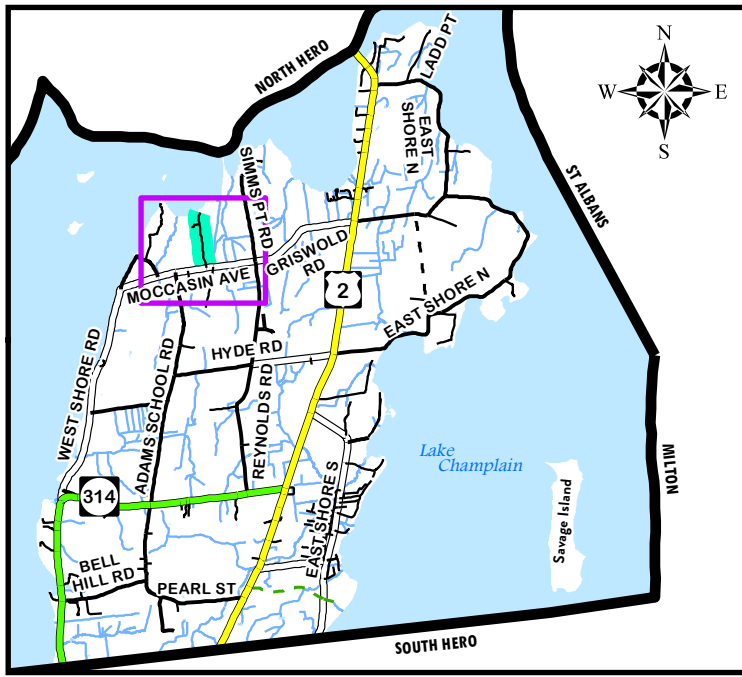
MOUNTAIN VW

To view the full legend, look at the beginning of this road atlas.



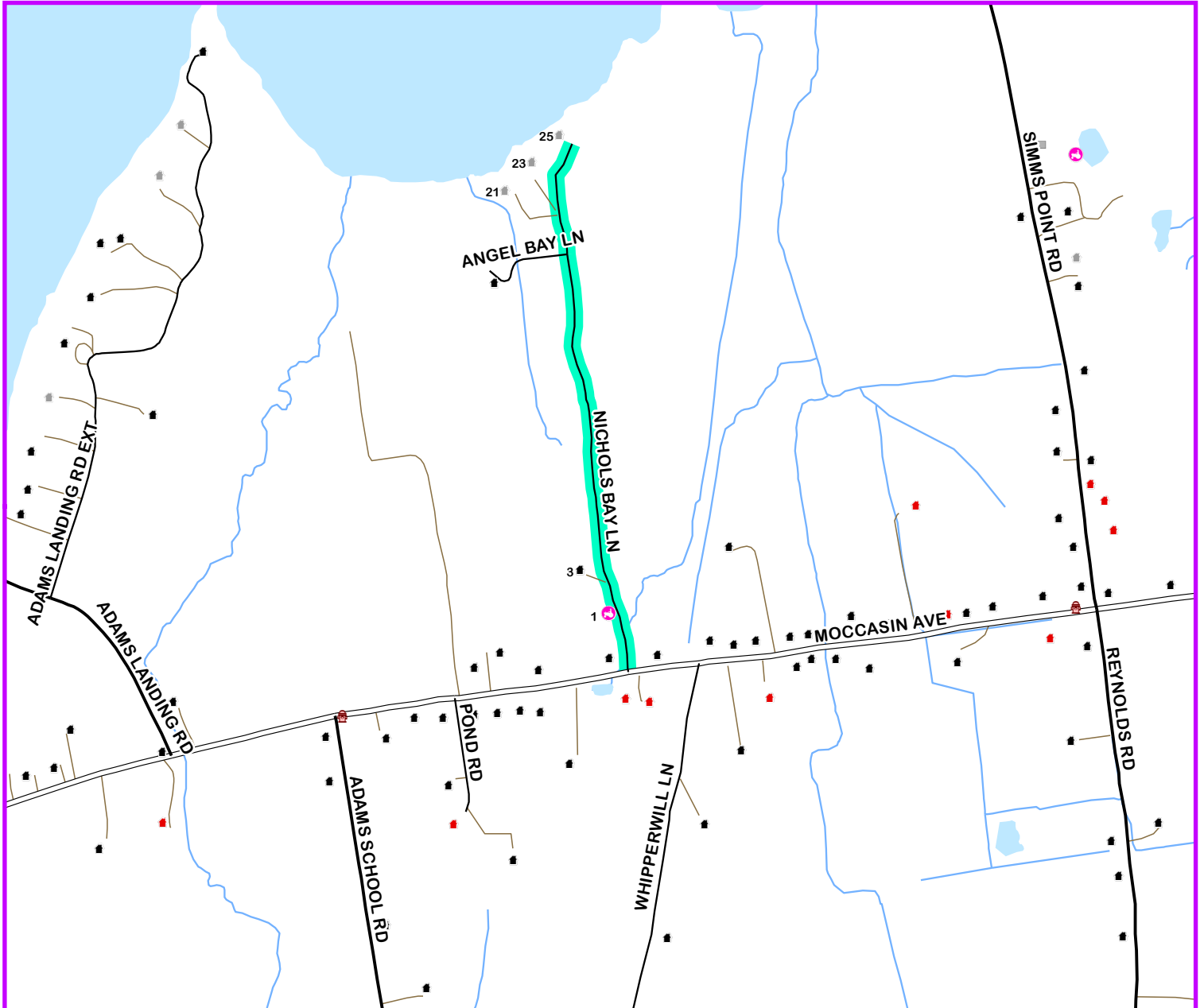
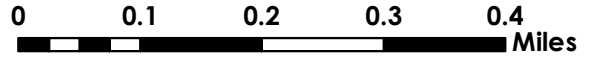
DISCLAIMER: Site addresses may not correspond to the official VT Enhanced 911 addressing system. For planning purposes only.

NICHOLS BAY LANE



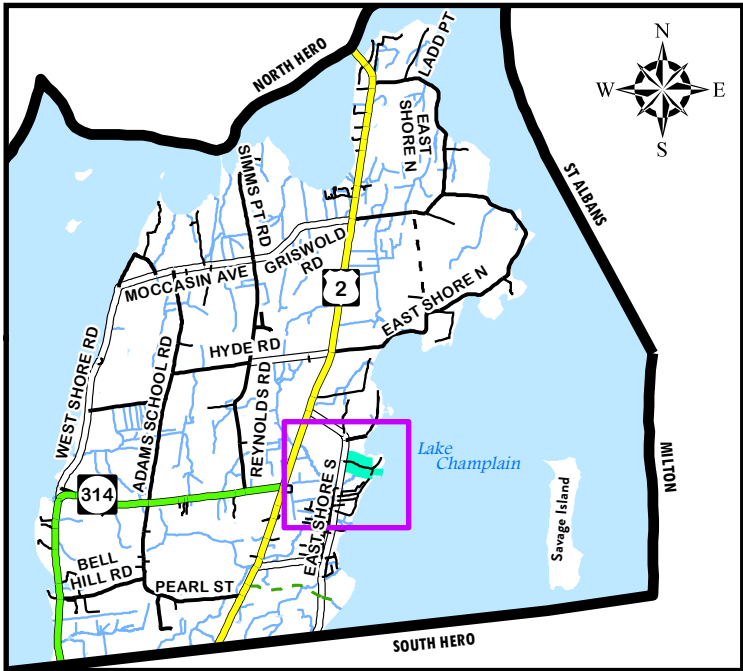
 NICHOLS BAY LN

To view the full legend, look at the beginning of this road atlas.



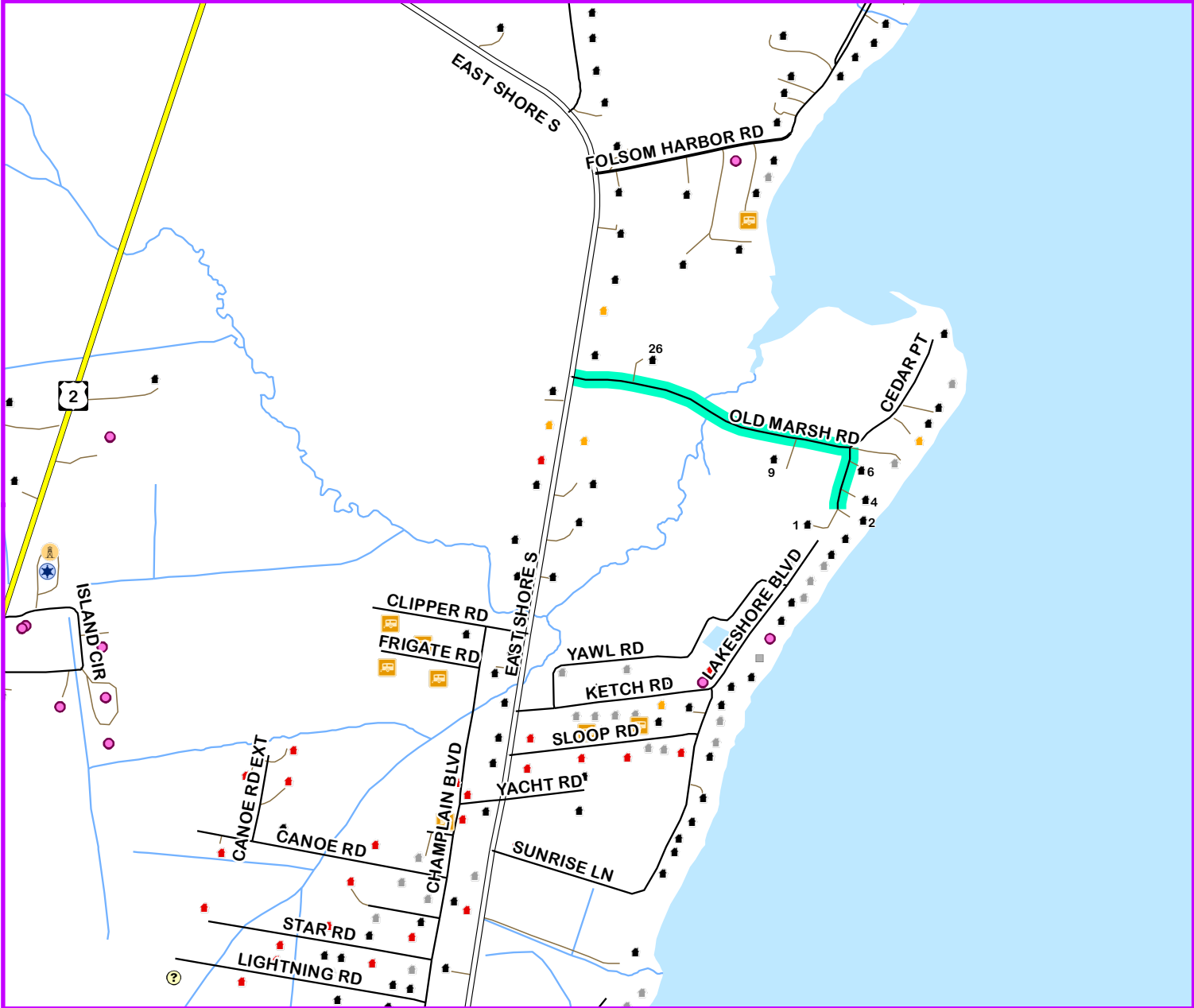
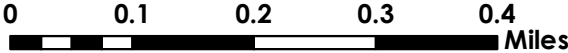
DISCLAIMER: Site addresses may not correspond to the official VT Enhanced 911 addressing system. For planning purposes only.

OLD MARSH ROAD



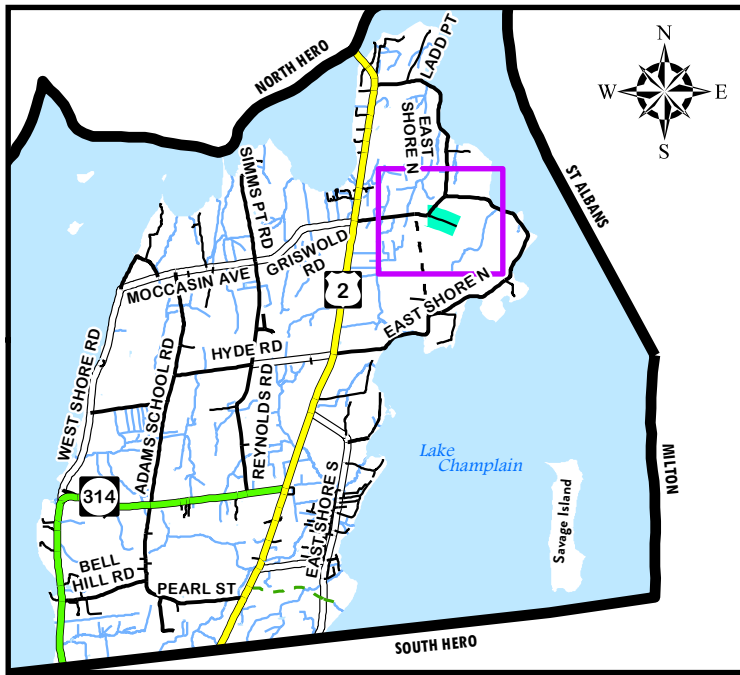
OLD MARSH RD

To view the full legend, look at the beginning of this road atlas.



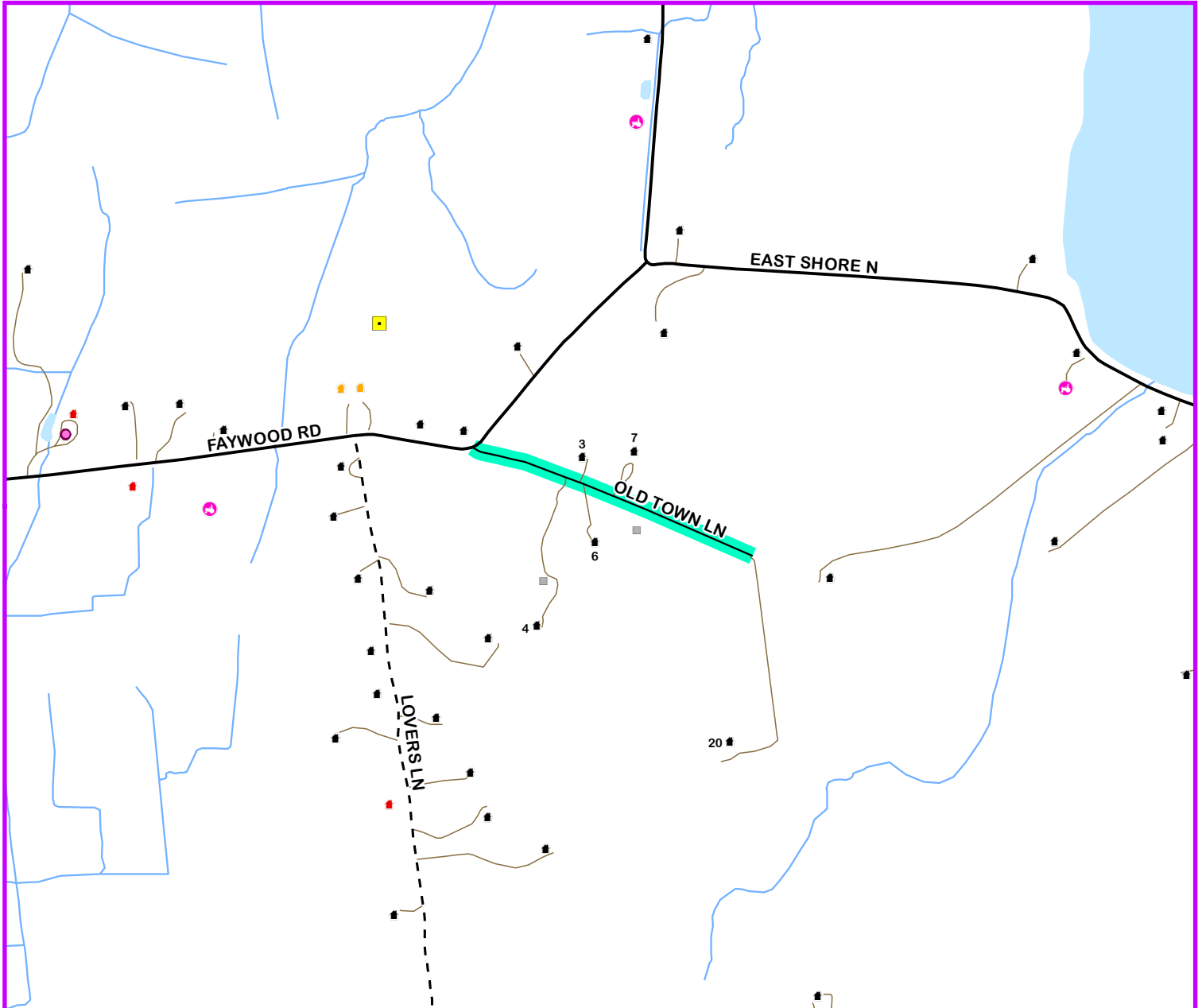
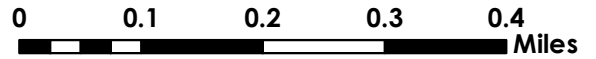
DISCLAIMER: Site addresses may not correspond to the official VT Enhanced 911 addressing system. For planning purposes only.

OLD TOWN LANE



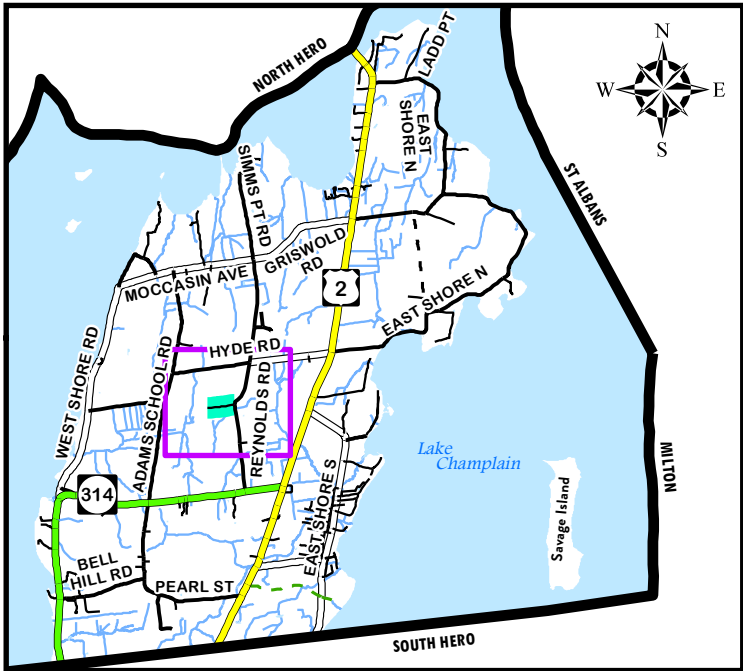
 OLD TOWN LN

To view the full legend, look at the beginning of this road atlas.



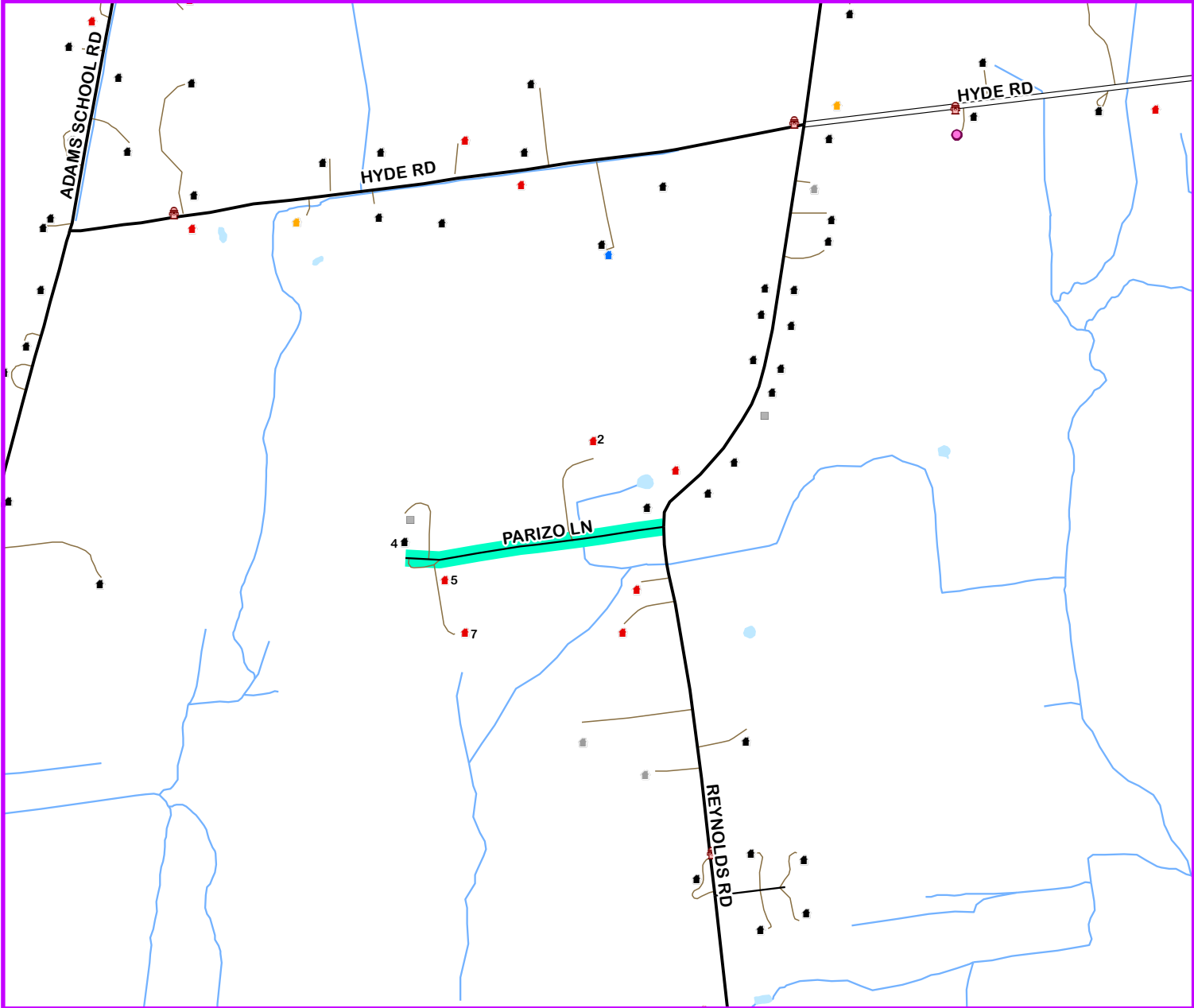
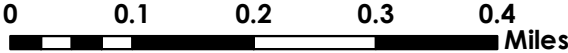
DISCLAIMER: Site addresses may not correspond to the official VT Enhanced 911 addressing system. For planning purposes only.

PARIZO LANE



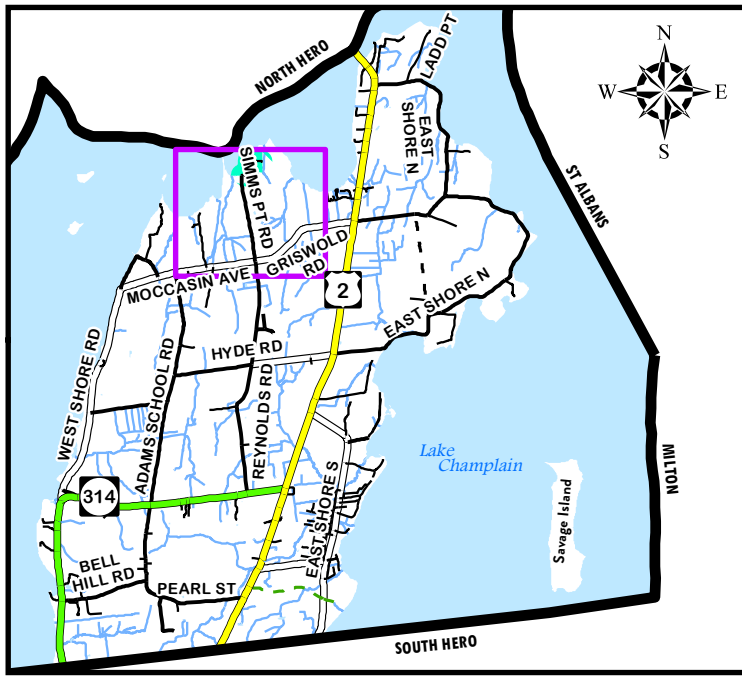
PARIZO LN

To view the full legend, look at the beginning of this road atlas.



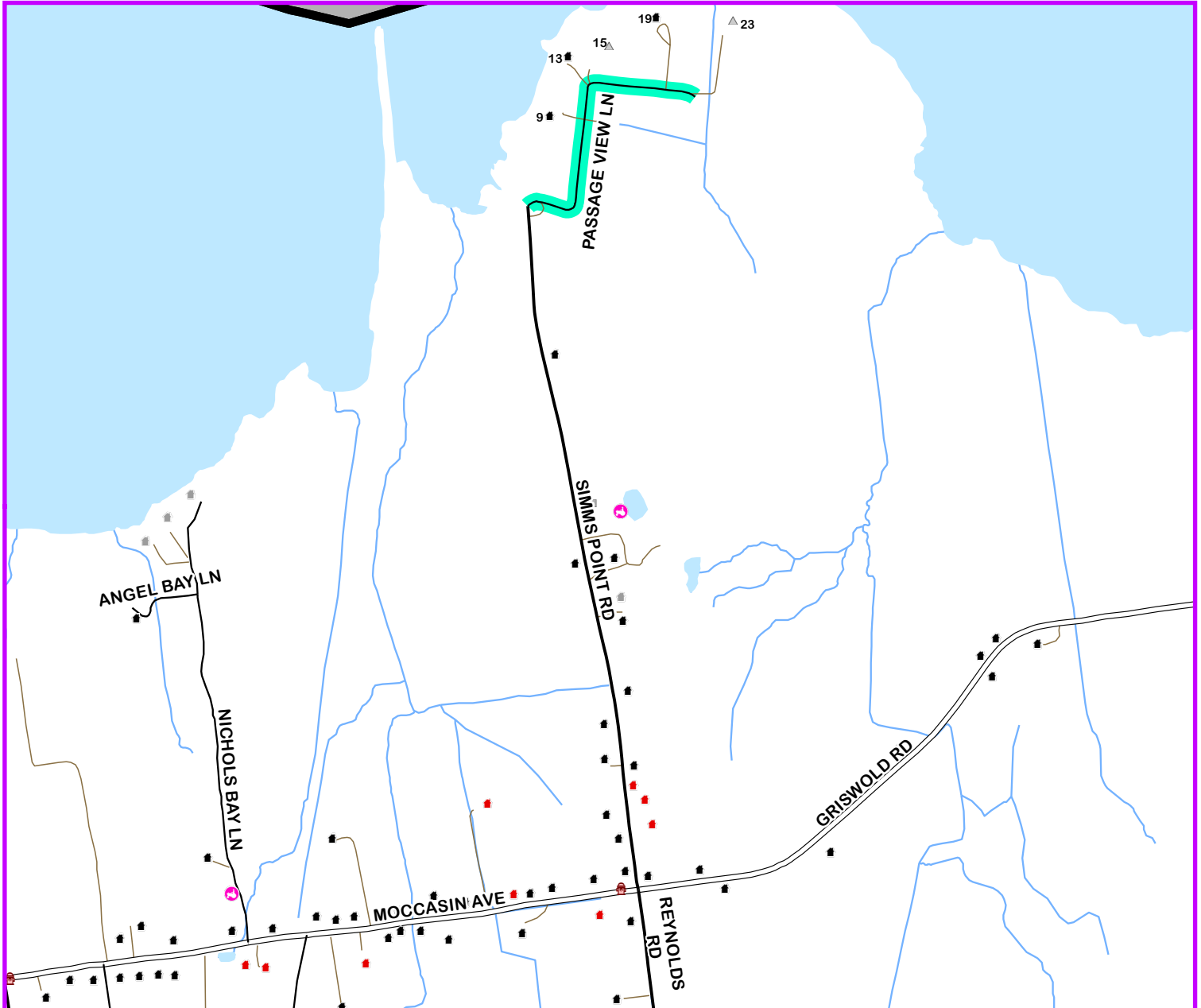
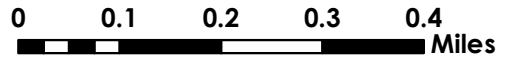
DISCLAIMER: Site addresses may not correspond to the official VT Enhanced 911 addressing system. For planning purposes only.

PASSAGE VIEW LANE

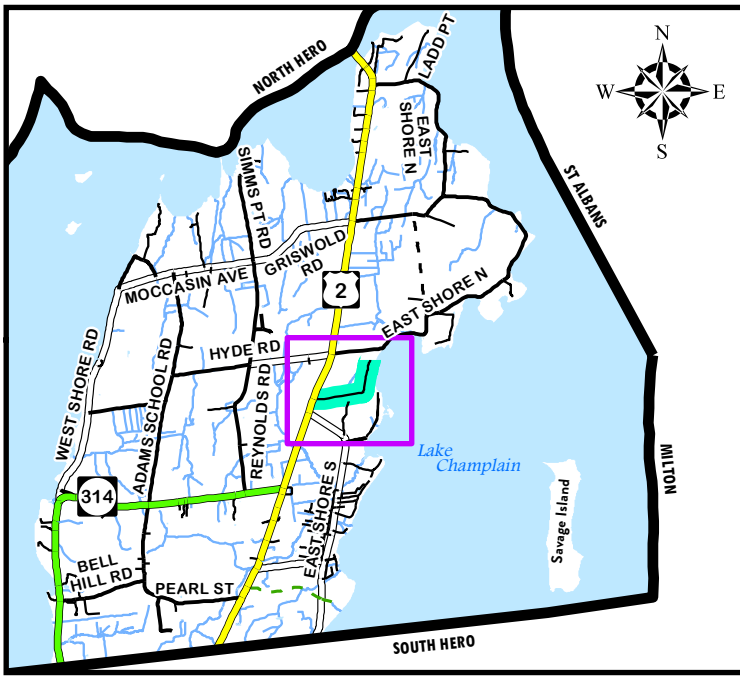


 PASSAGE VIEW LN

To view the full legend, look at the beginning of this road atlas.



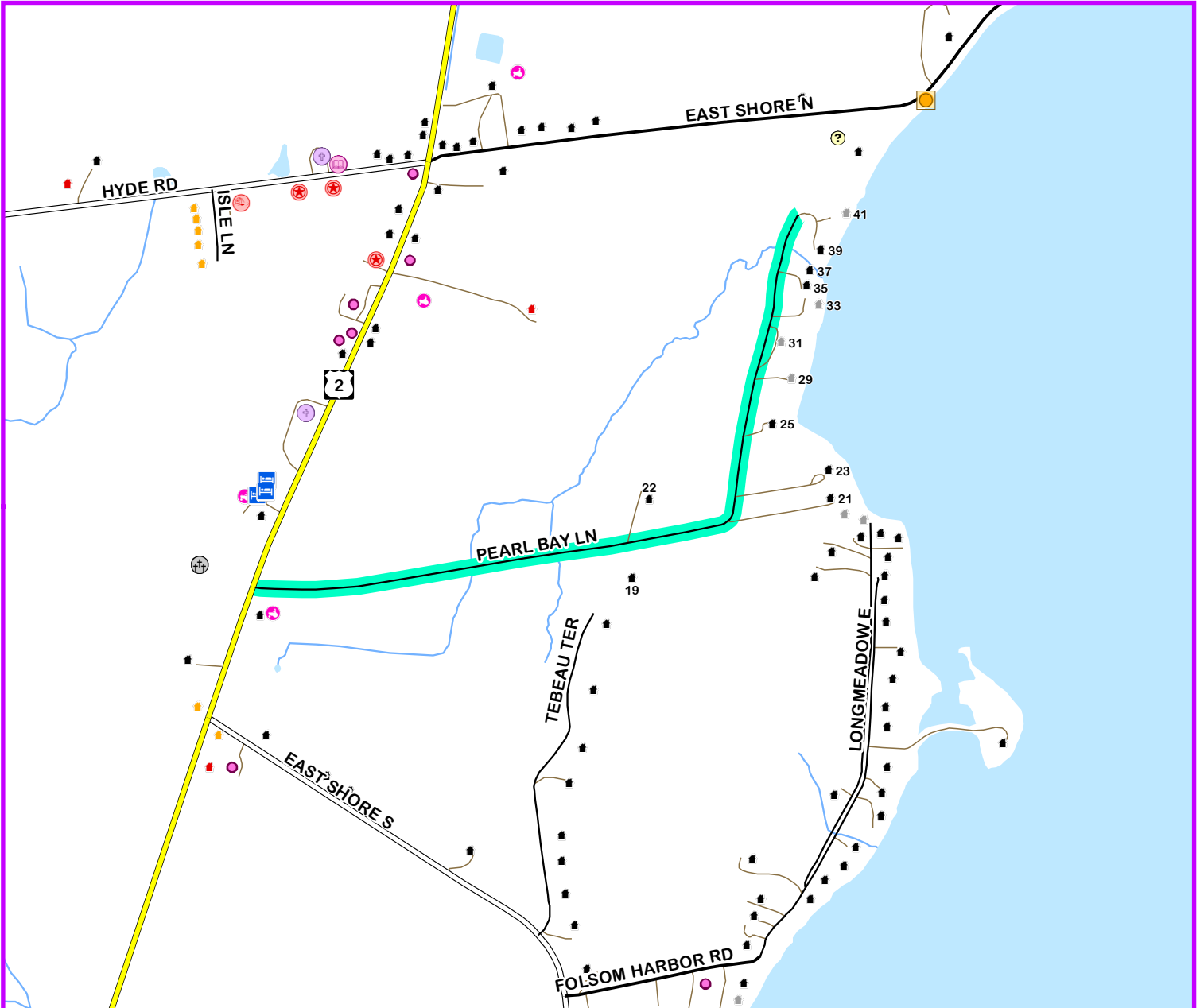
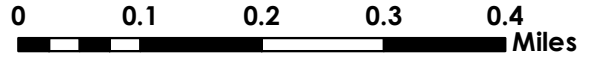
DISCLAIMER: Site addresses may not correspond to the official VT Enhanced 911 addressing system. For planning purposes only.



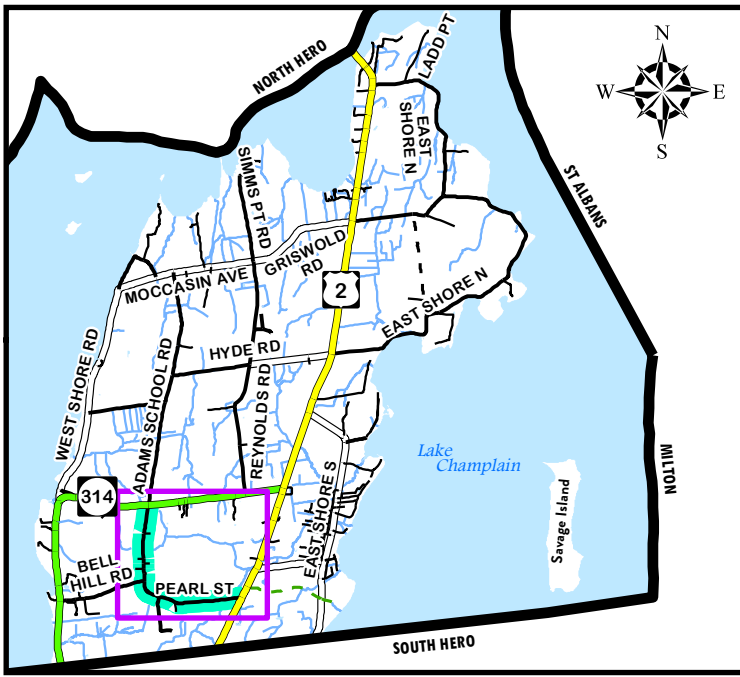
PEARL BAY LANE

 PEARL BAY LN

To view the full legend, look at the beginning of this road atlas.



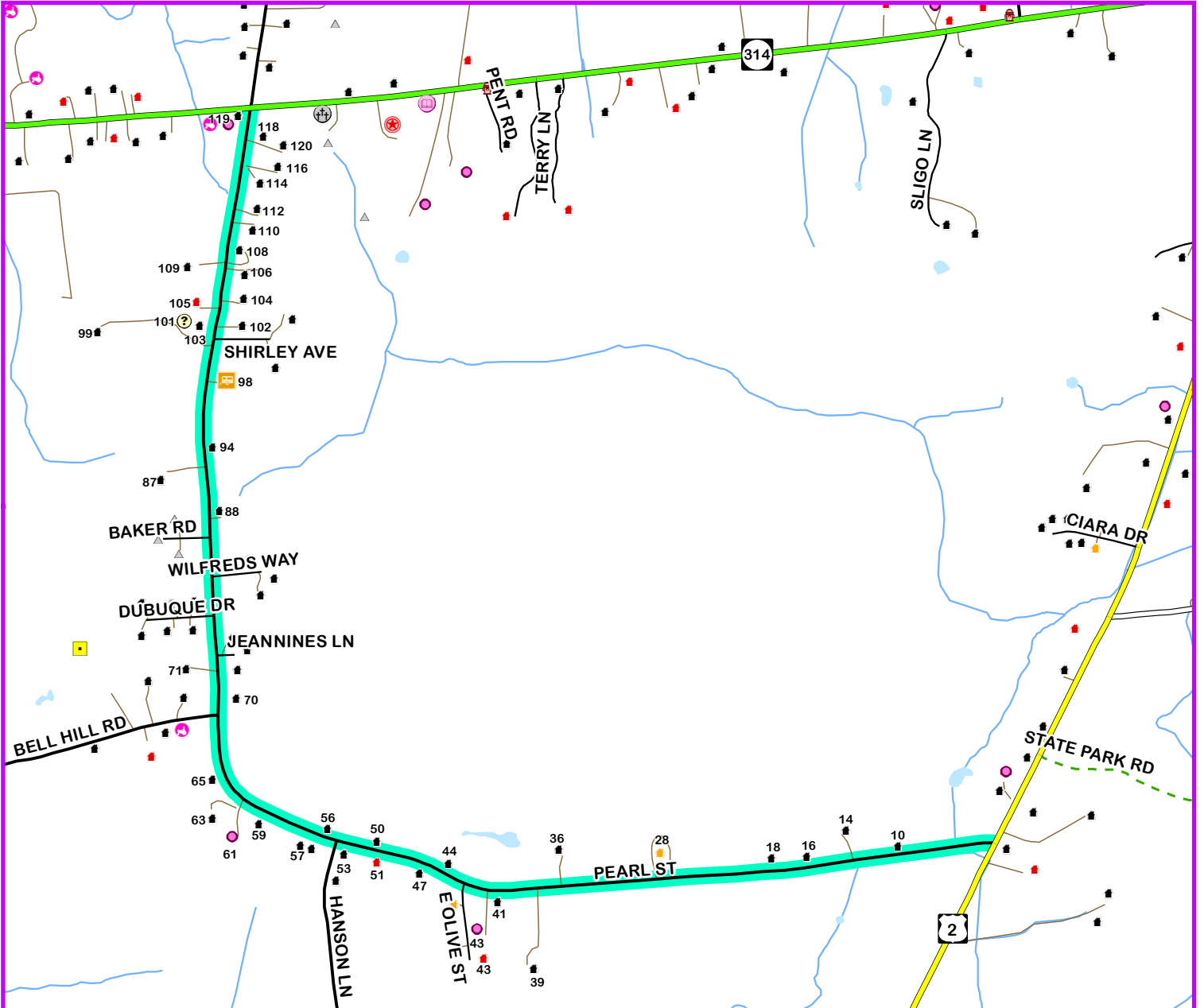
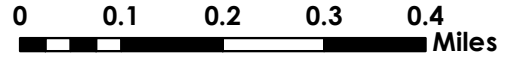
DISCLAIMER: Site addresses may not correspond to the official VT Enhanced 911 addressing system. For planning purposes only.



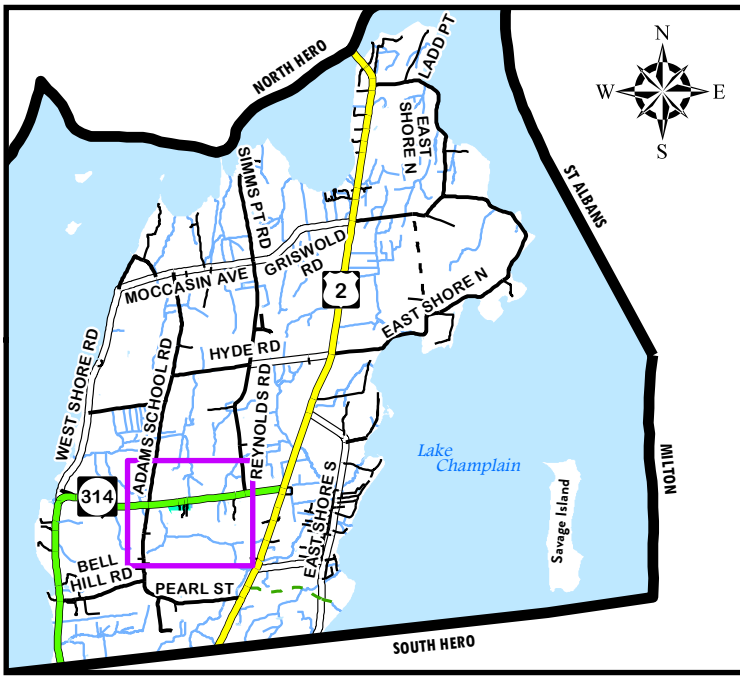
PEARL STREET

PEARL ST


To view the full legend, look at the beginning of this road atlas.



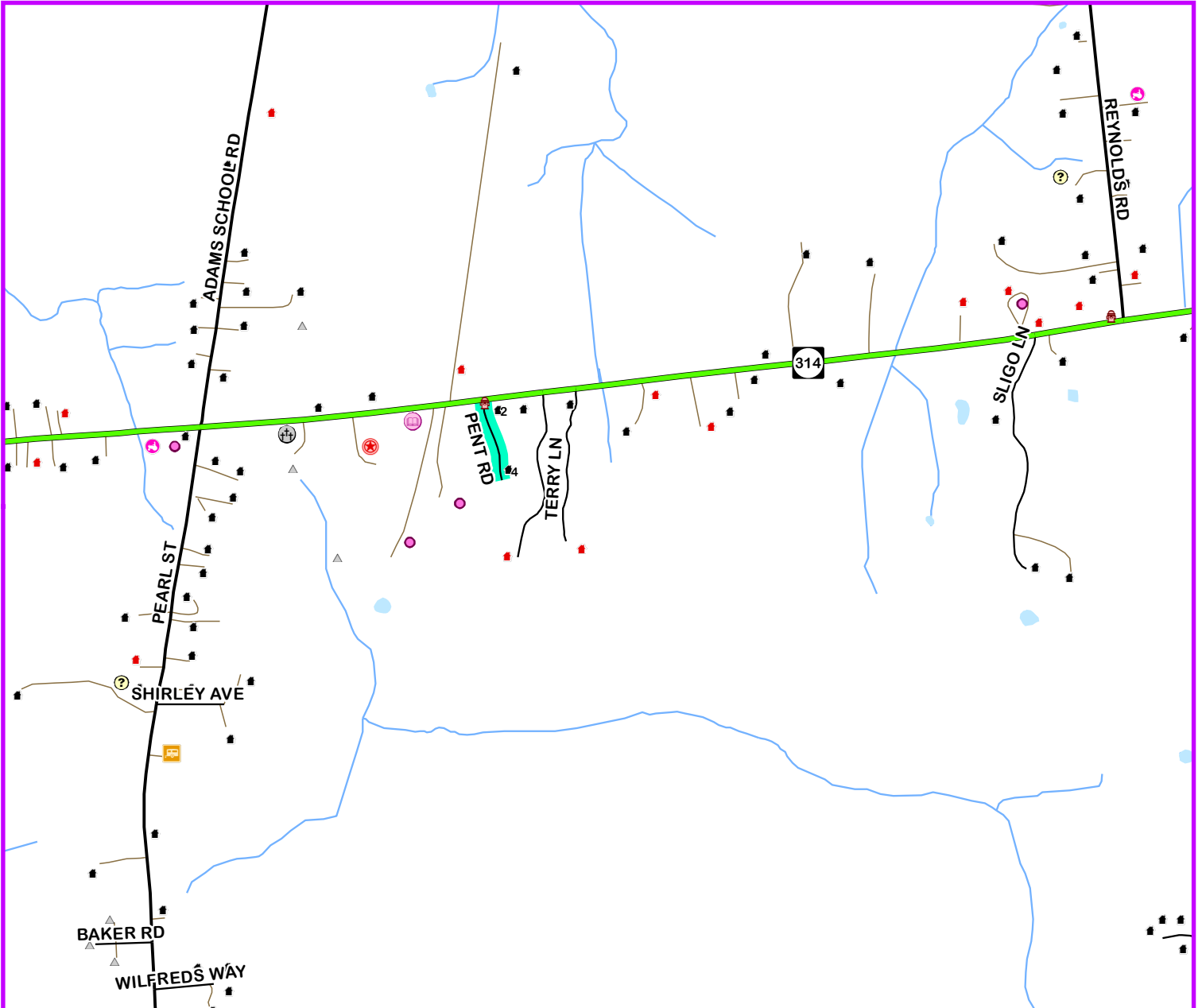
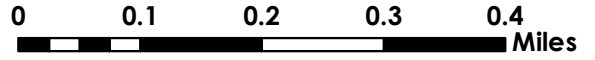
DISCLAIMER: Site addresses may not correspond to the official VT Enhanced 911 addressing system. For planning purposes only.



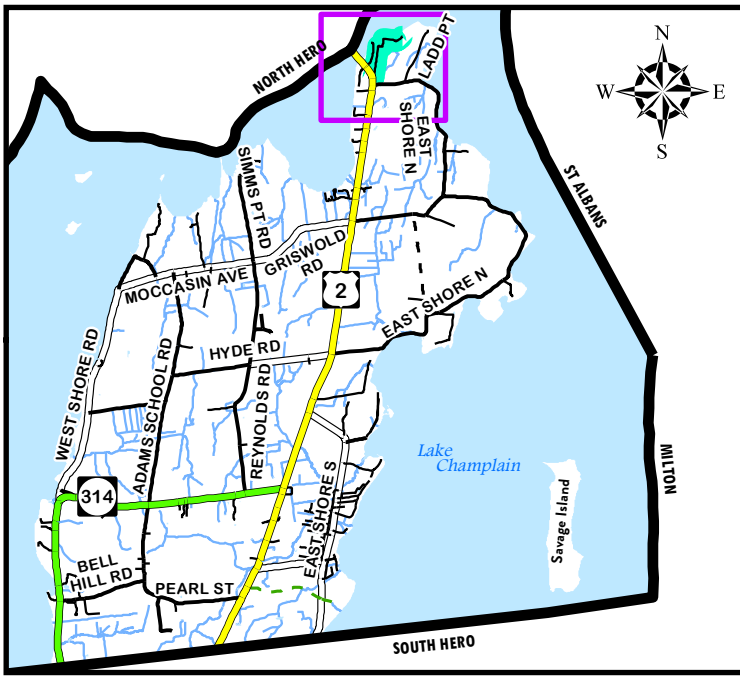
PENT ROAD

 PENT RD

To view the full legend, look at the beginning of this road atlas.



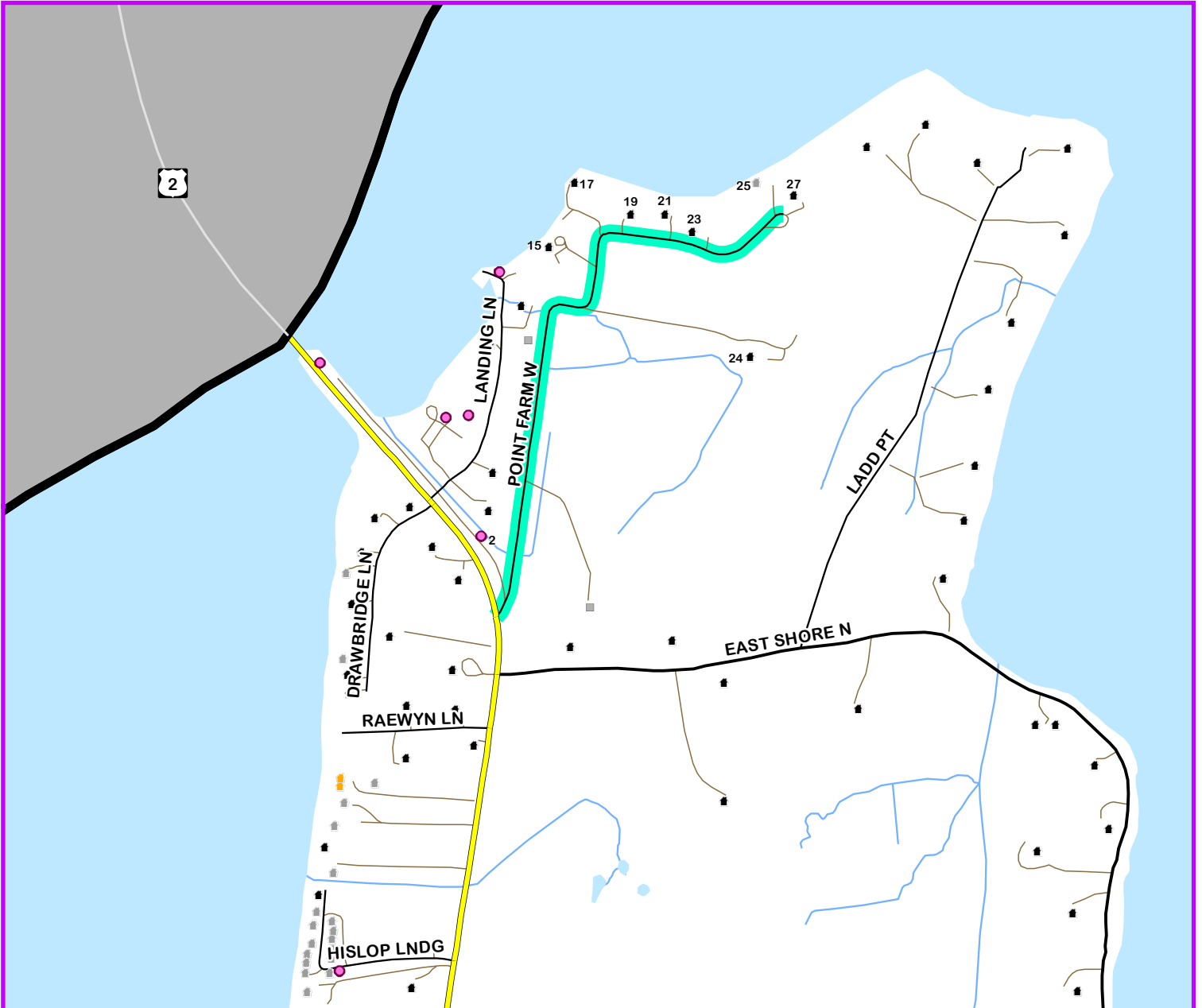
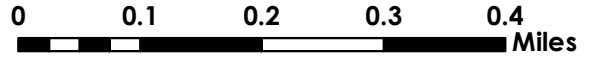
DISCLAIMER: Site addresses may not correspond to the official VT Enhanced 911 addressing system. For planning purposes only.



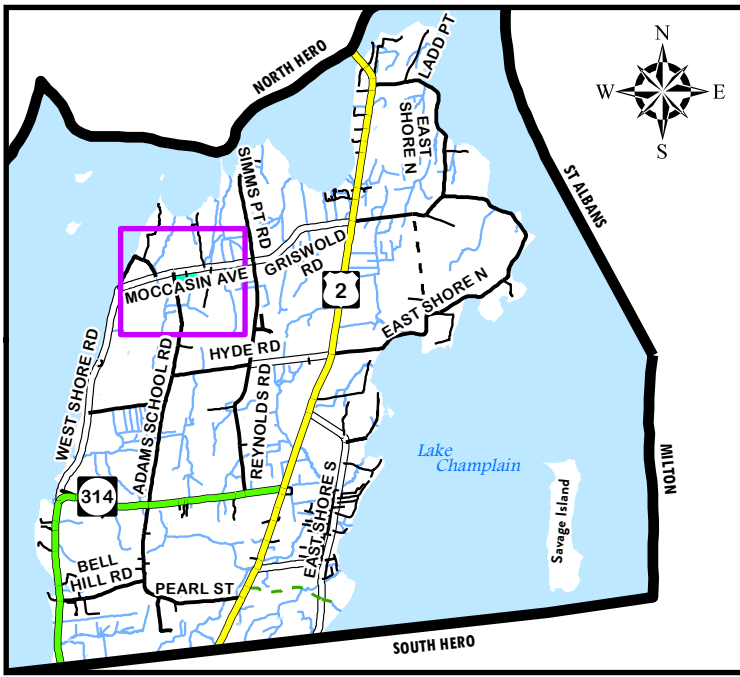
POINT FARM WEST

POINT FARM W

To view the full legend, look at the beginning of this road atlas.



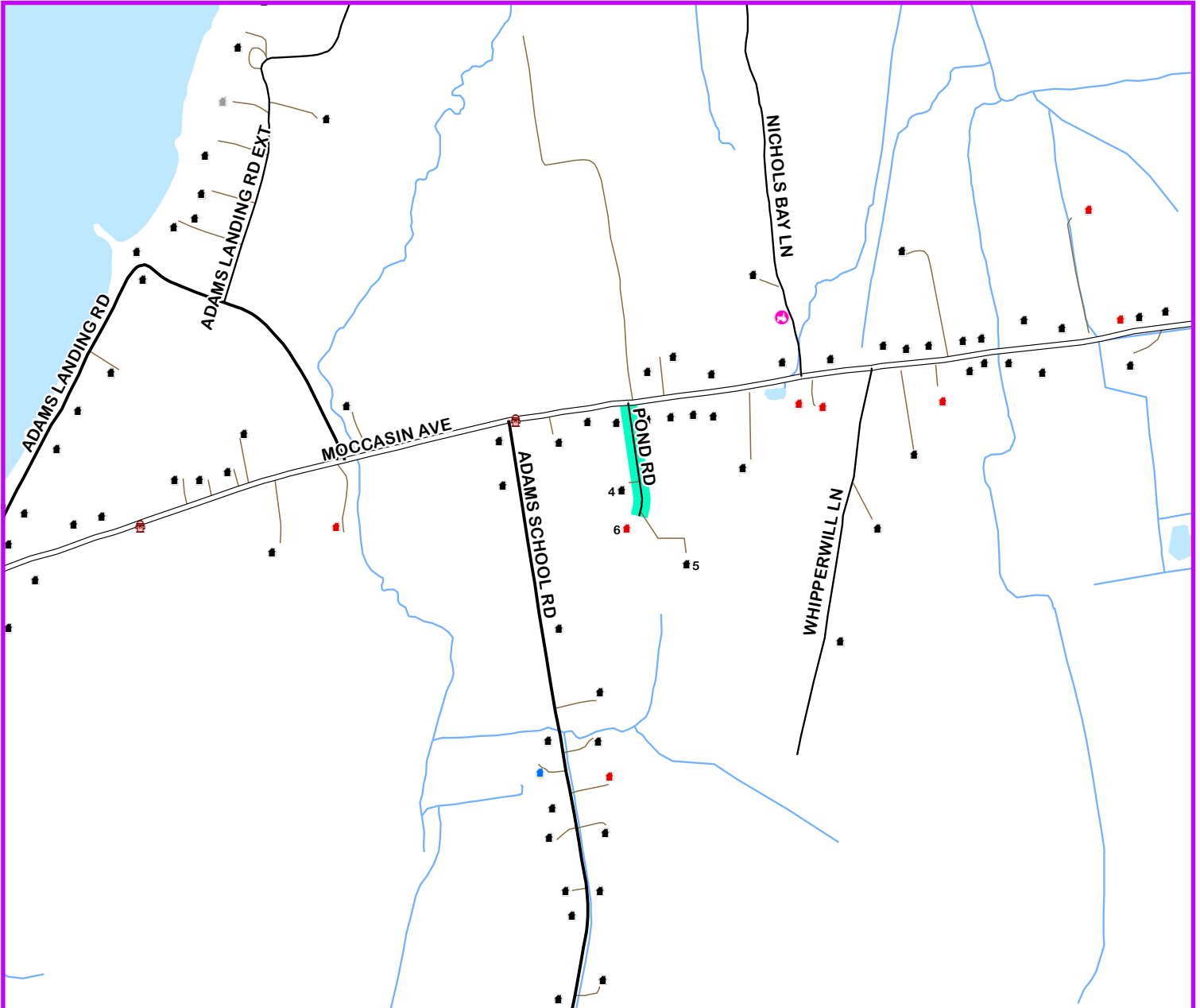
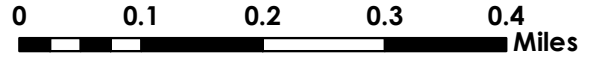
DISCLAIMER: Site addresses may not correspond to the official VT Enhanced 911 addressing system. For planning purposes only.



POND ROAD

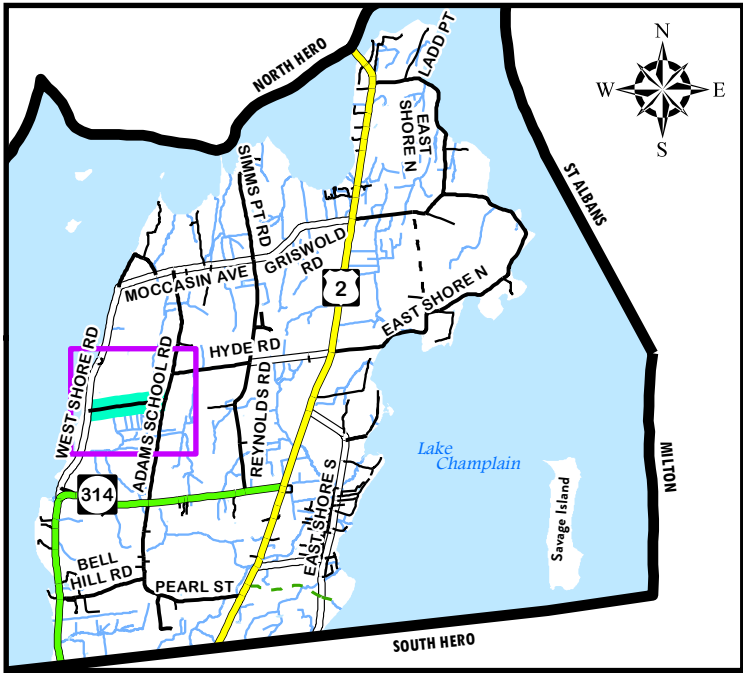
POND RD

To view the full legend, look at the beginning of this road atlas.



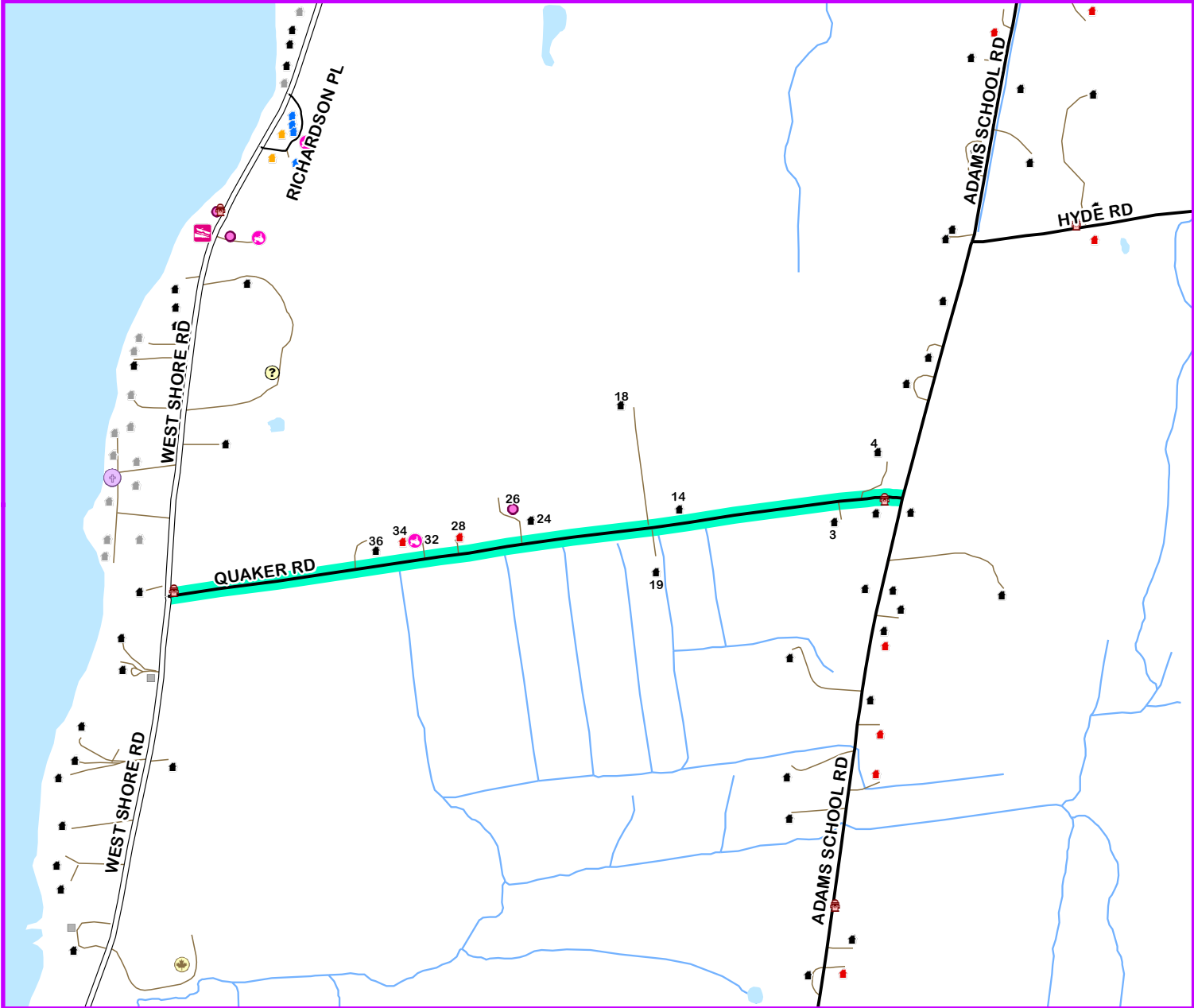
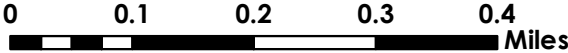
DISCLAIMER: Site addresses may not correspond to the official VT Enhanced 911 addressing system. For planning purposes only.

QUAKER ROAD



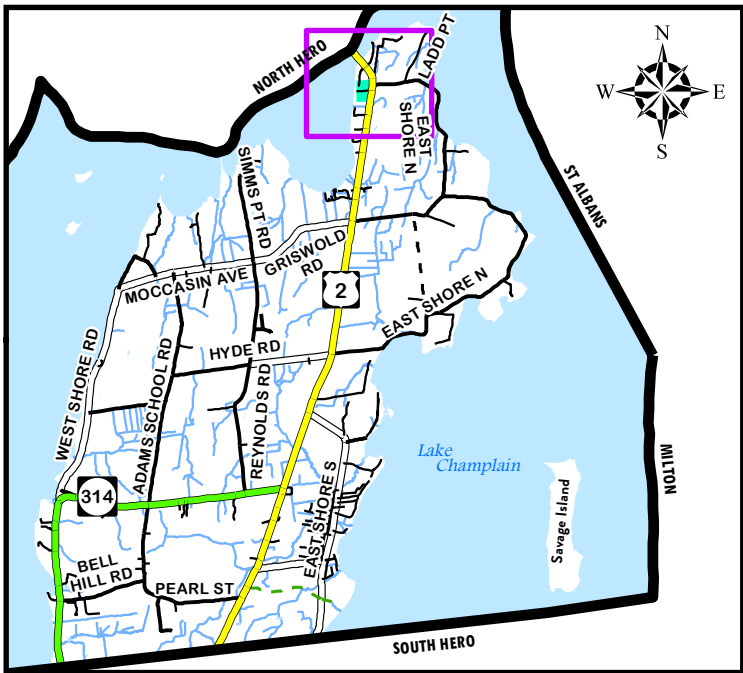
QUAKER RD

To view the full legend, look at the beginning of this road atlas.



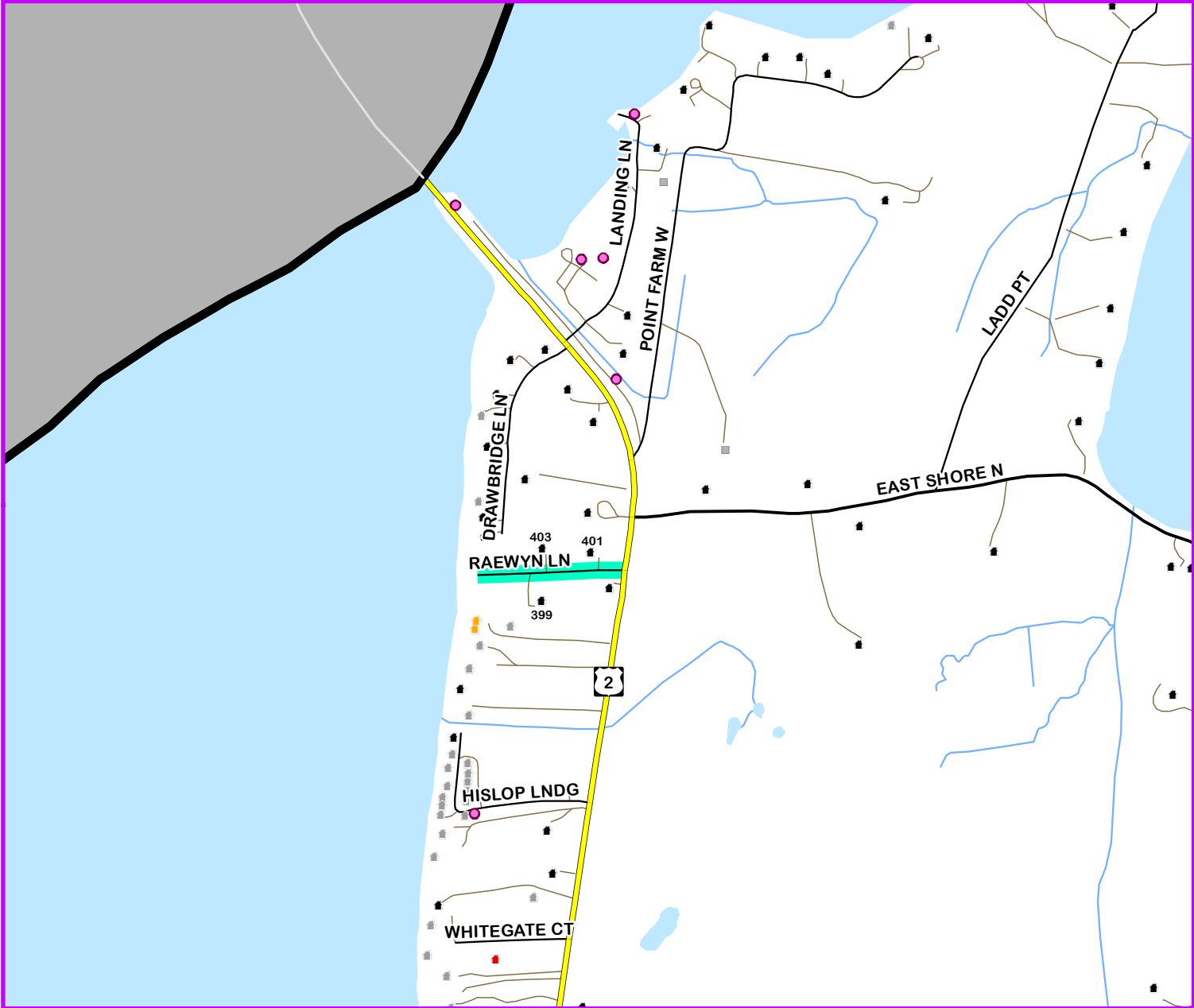
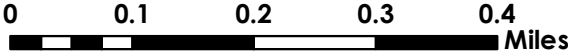
DISCLAIMER: Site addresses may not correspond to the official VT Enhanced 911 addressing system. For planning purposes only.

RAEWYN LANE



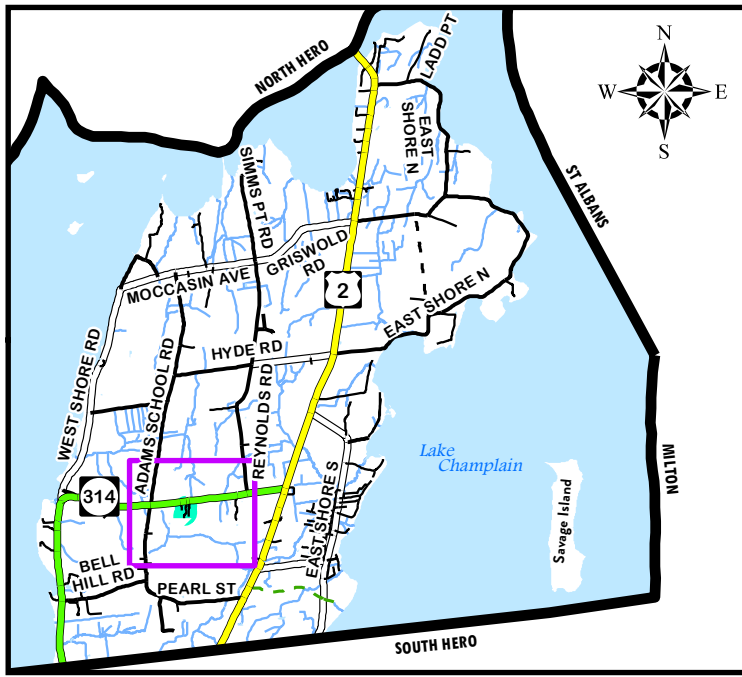
RAEWYN LN

To view the full legend, look at the beginning of this road atlas.



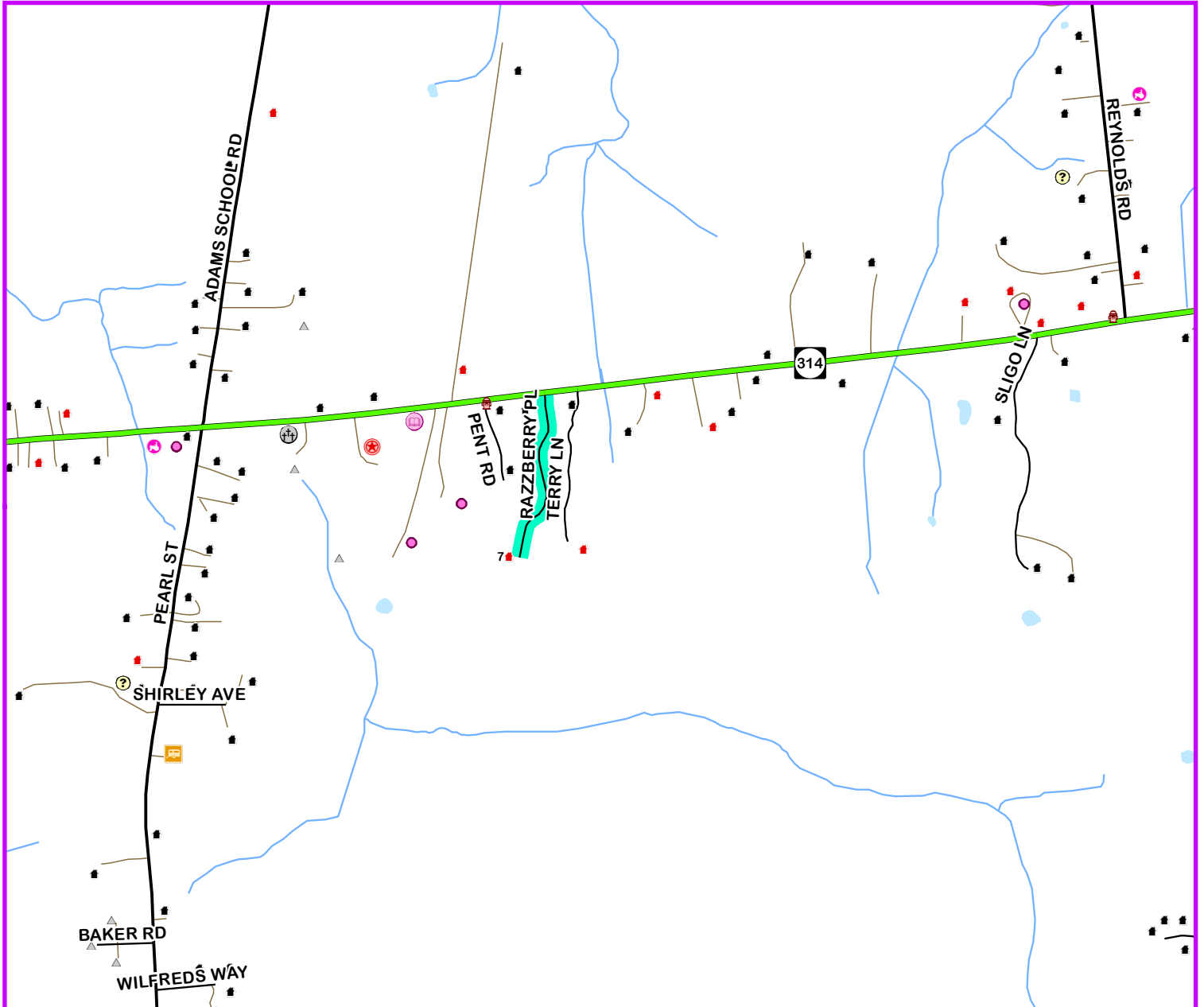
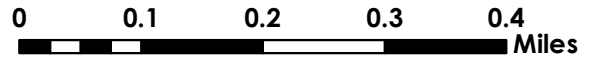
DISCLAIMER: Site addresses may not correspond to the official VT Enhanced 911 addressing system. For planning purposes only.

RAZZBERRY PLACE



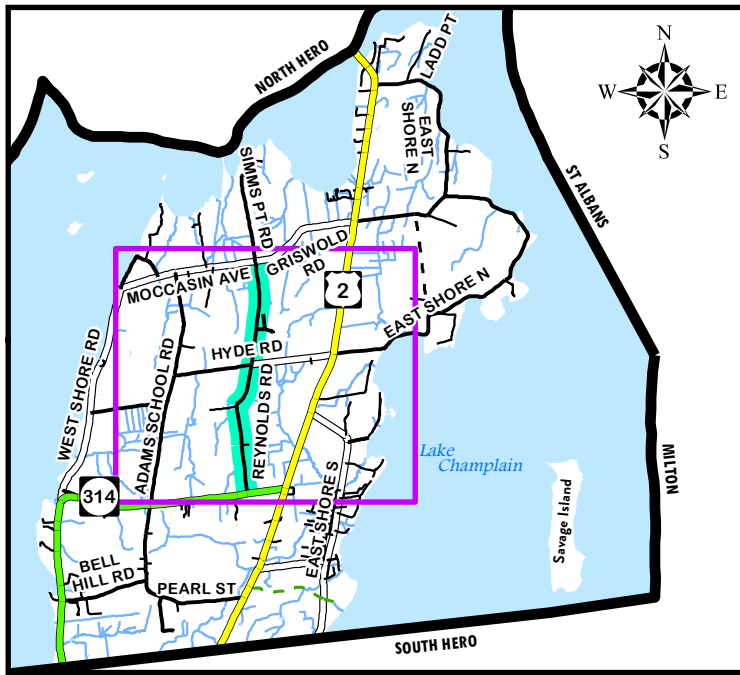
RAZZBERRY PL

To view the full legend, look at the beginning of this road atlas.



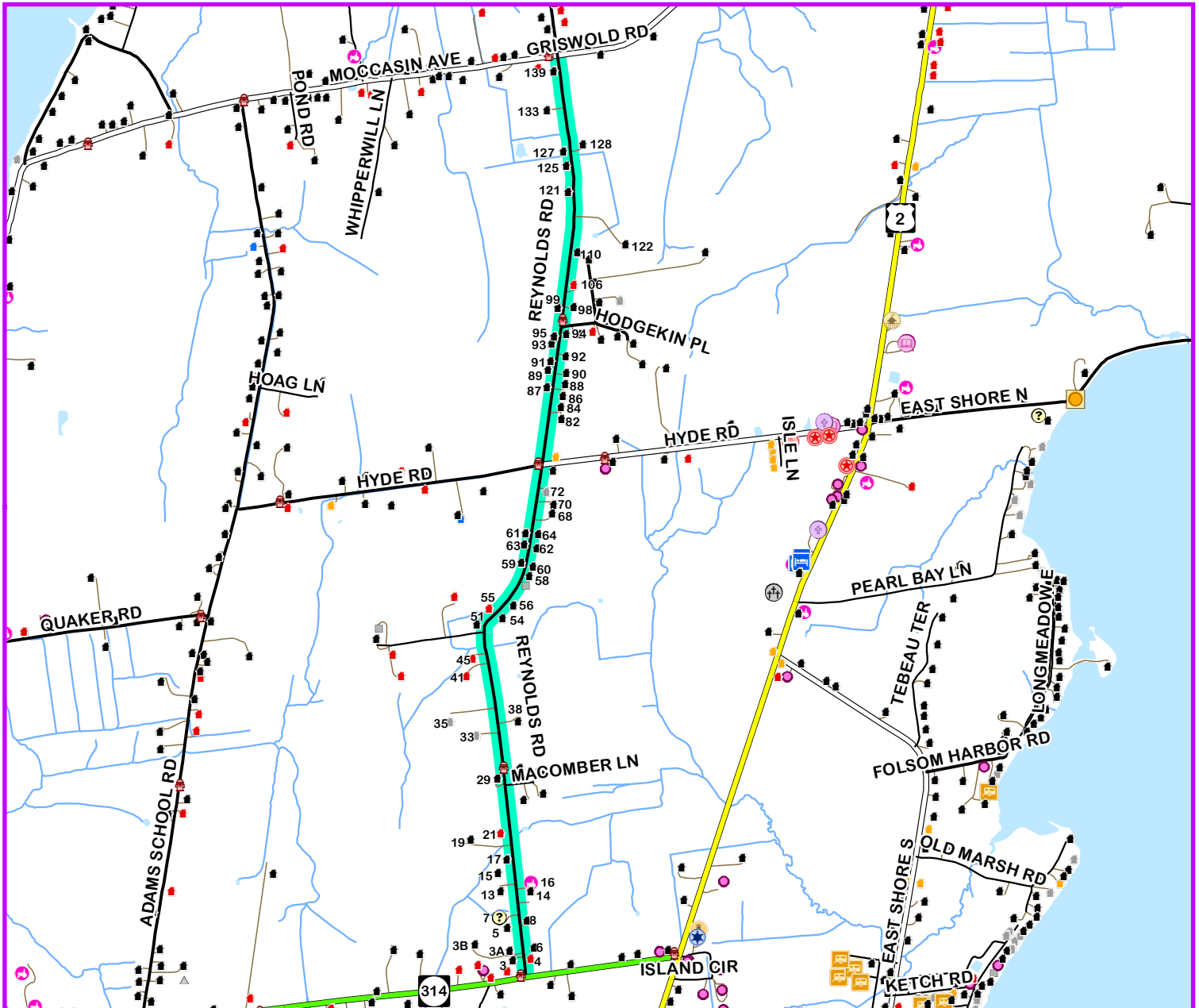

DISCLAIMER: Site addresses may not correspond to the official VT Enhanced 911 addressing system. For planning purposes only.

REYNOLDS ROAD



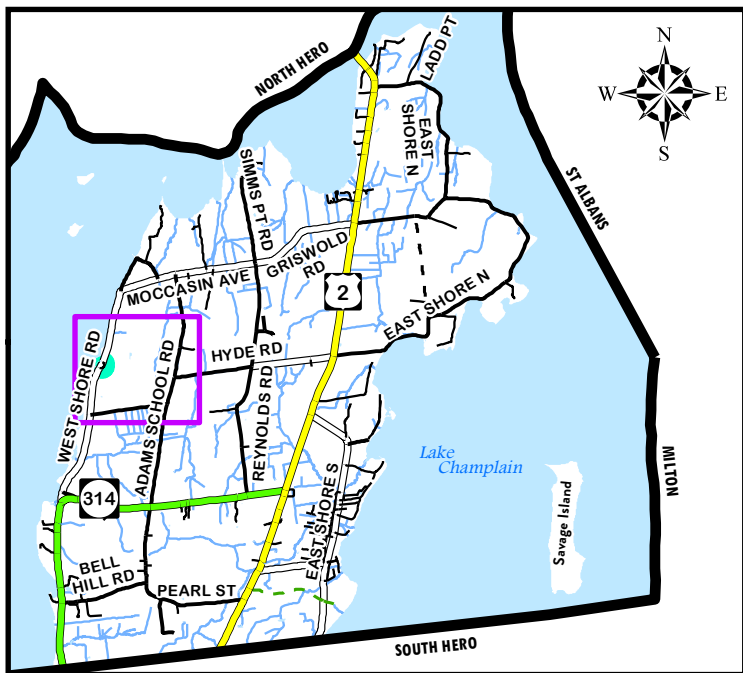
REYNOLDS RD

To view the full legend, look at the beginning of this road atlas.



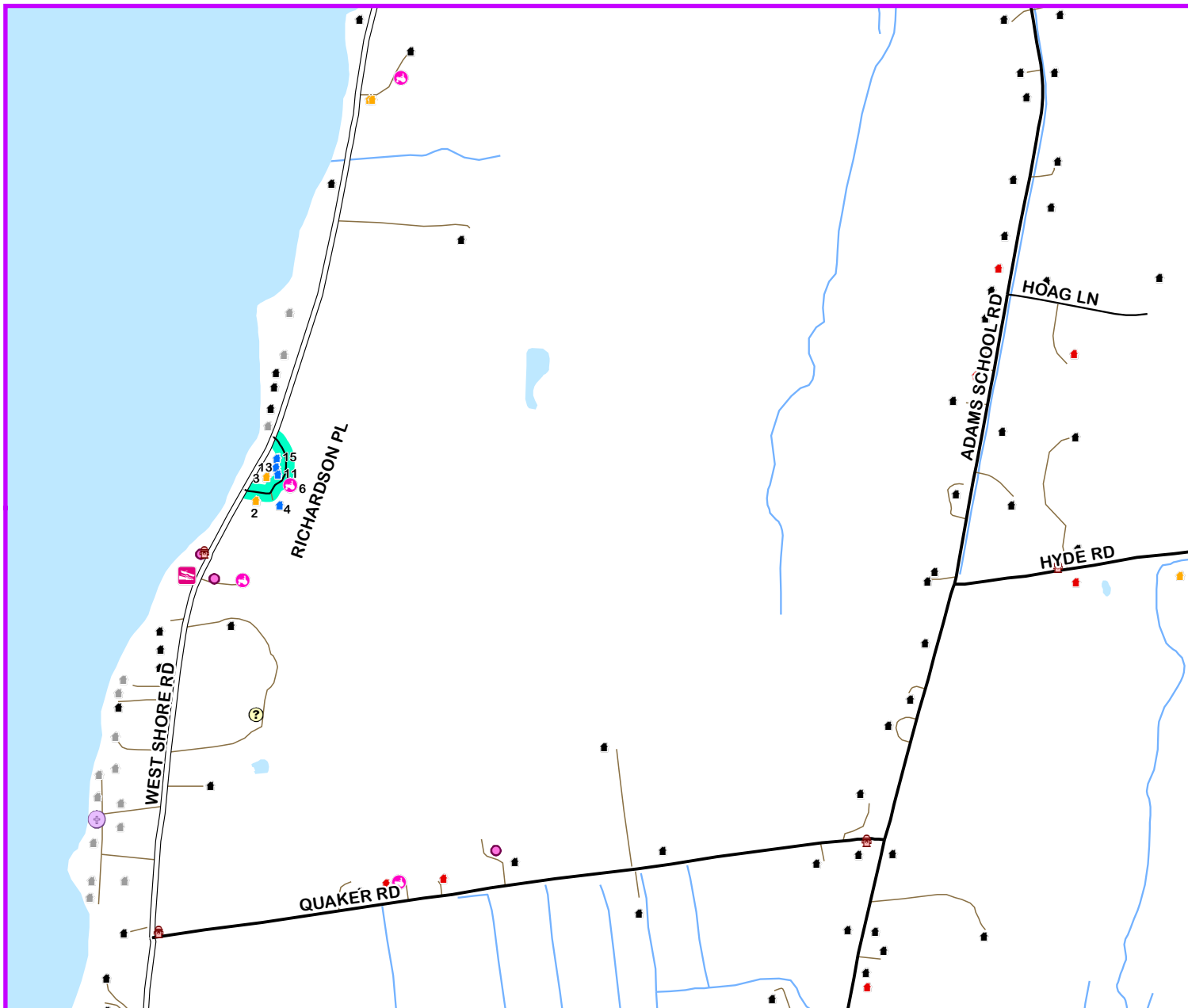
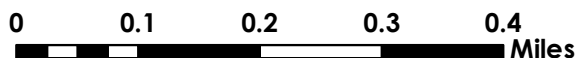
DISCLAIMER: Site addresses may not correspond to the official VT Enhanced 911 addressing system. For planning purposes only.

RICHARDSON PLACE

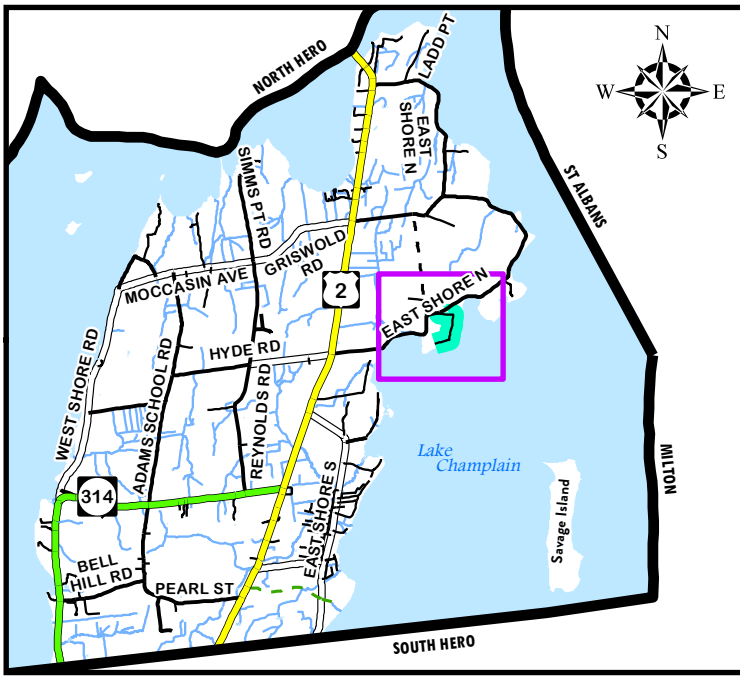


 RICHARDSON PL

To view the full legend, look at the beginning of this road atlas.



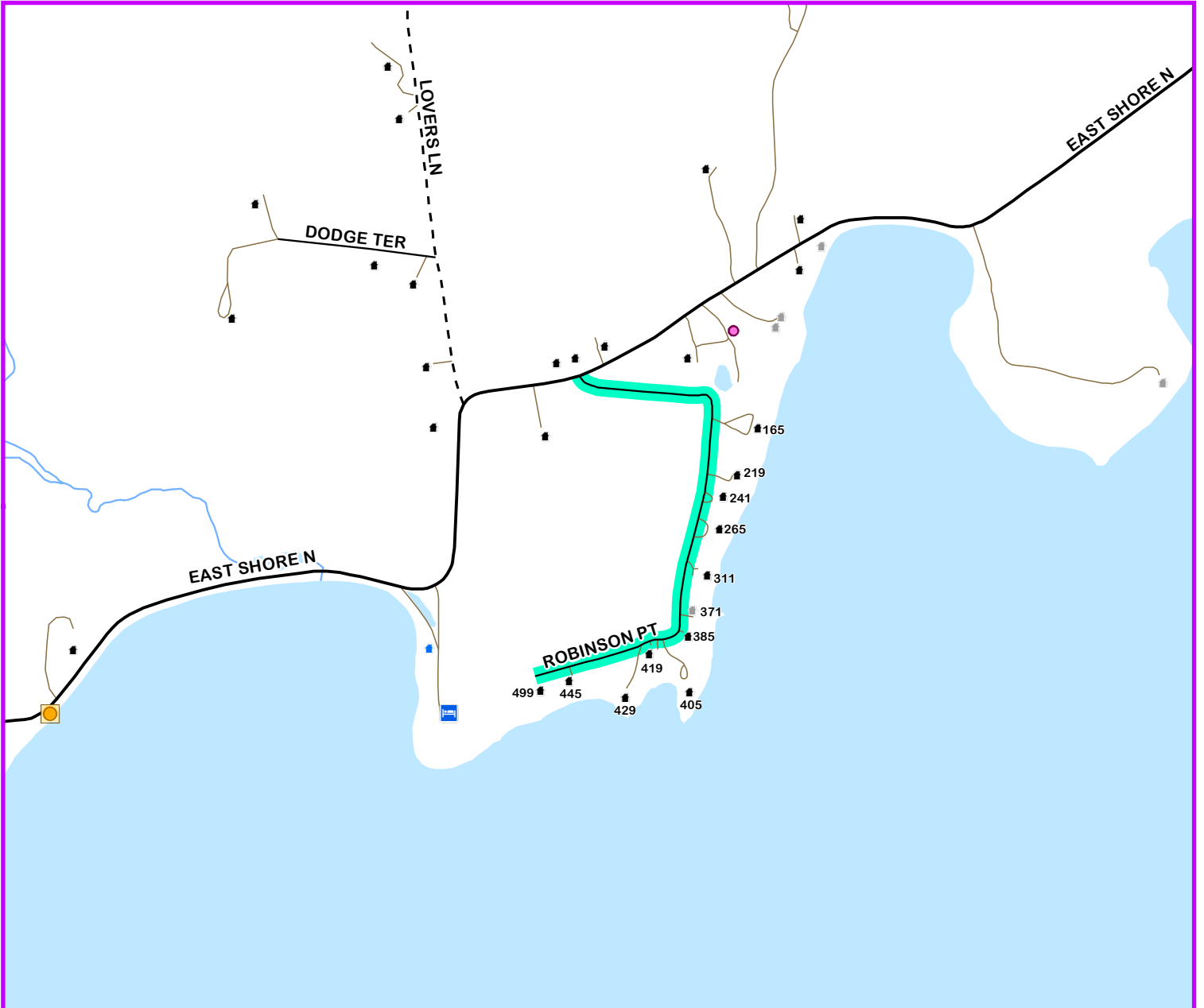
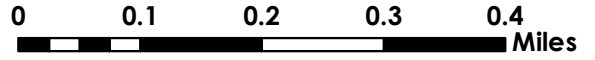
DISCLAIMER: Site addresses may not correspond to the official VT Enhanced 911 addressing system. For planning purposes only.



ROBINSON POINT

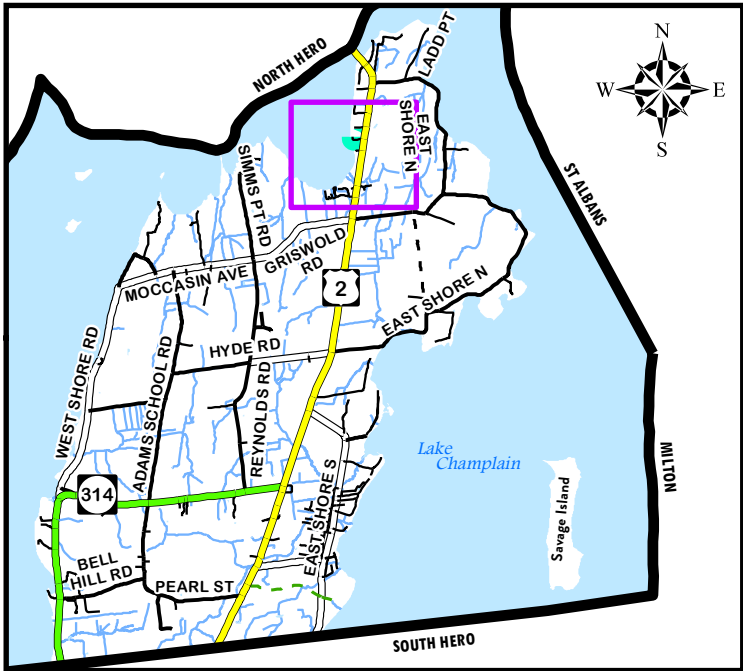
 ROBINSON PT

To view the full legend, look at the beginning of this road atlas.



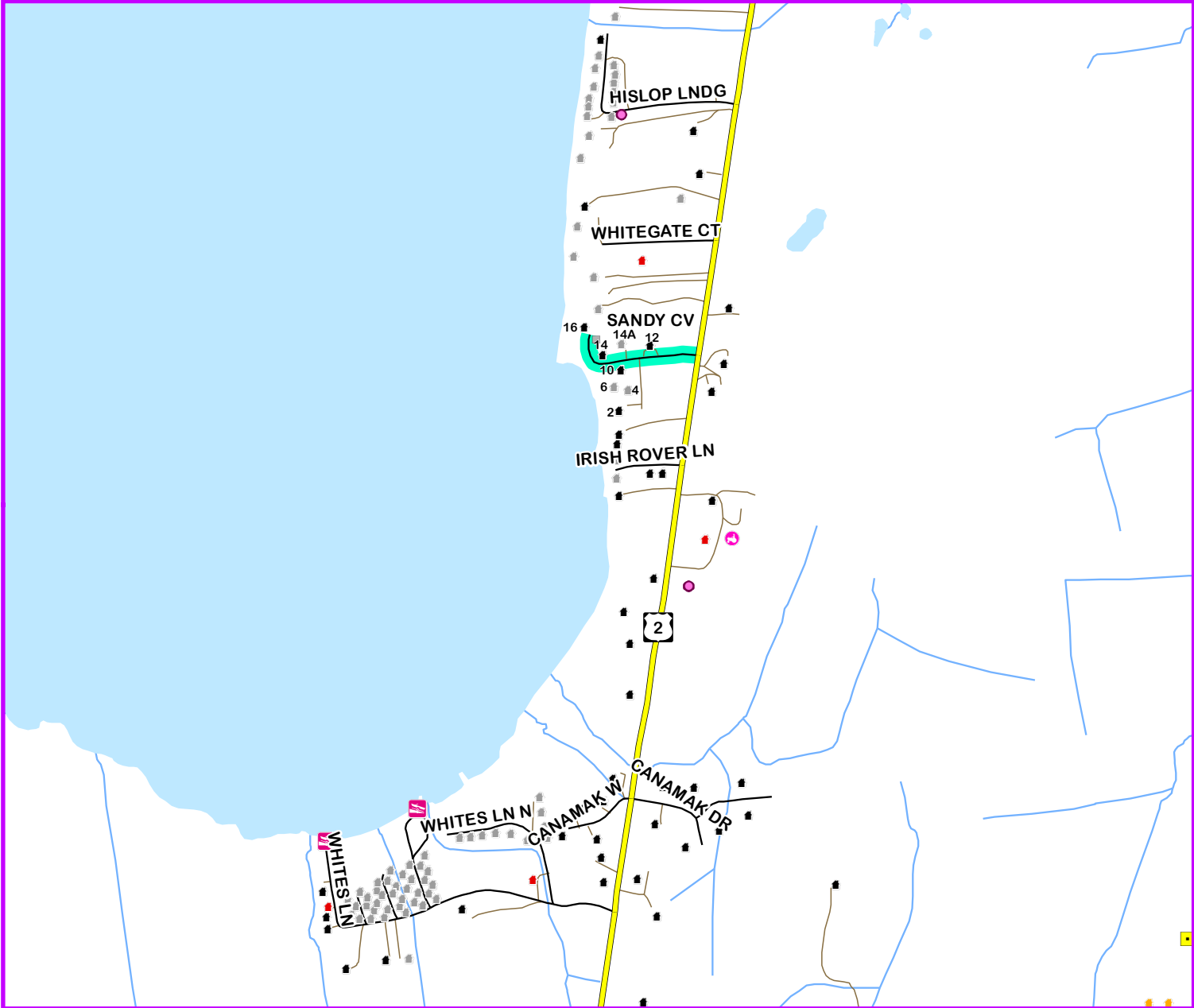
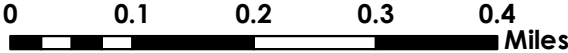
DISCLAIMER: Site addresses may not correspond to the official VT Enhanced 911 addressing system. For planning purposes only.

SANDY COVE



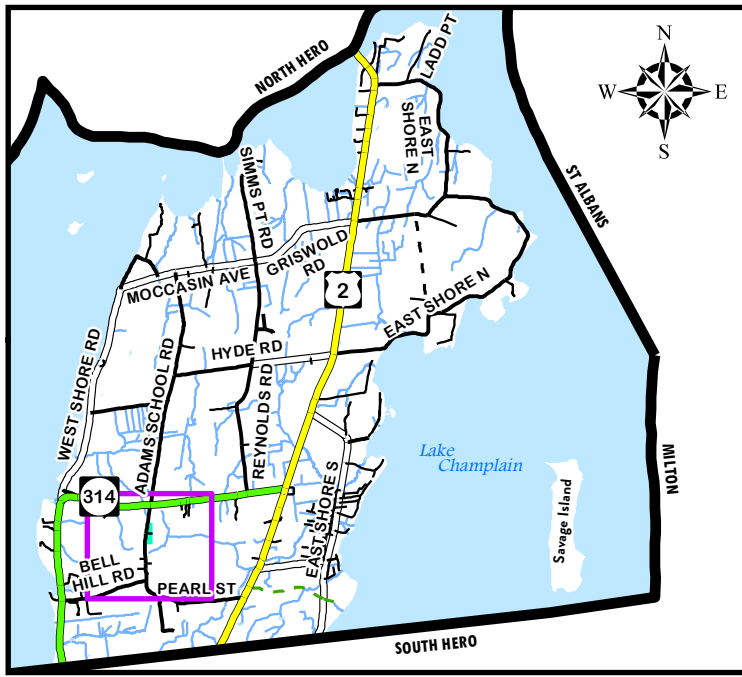
 SANDY CV

To view the full legend, look at the beginning of this road atlas.



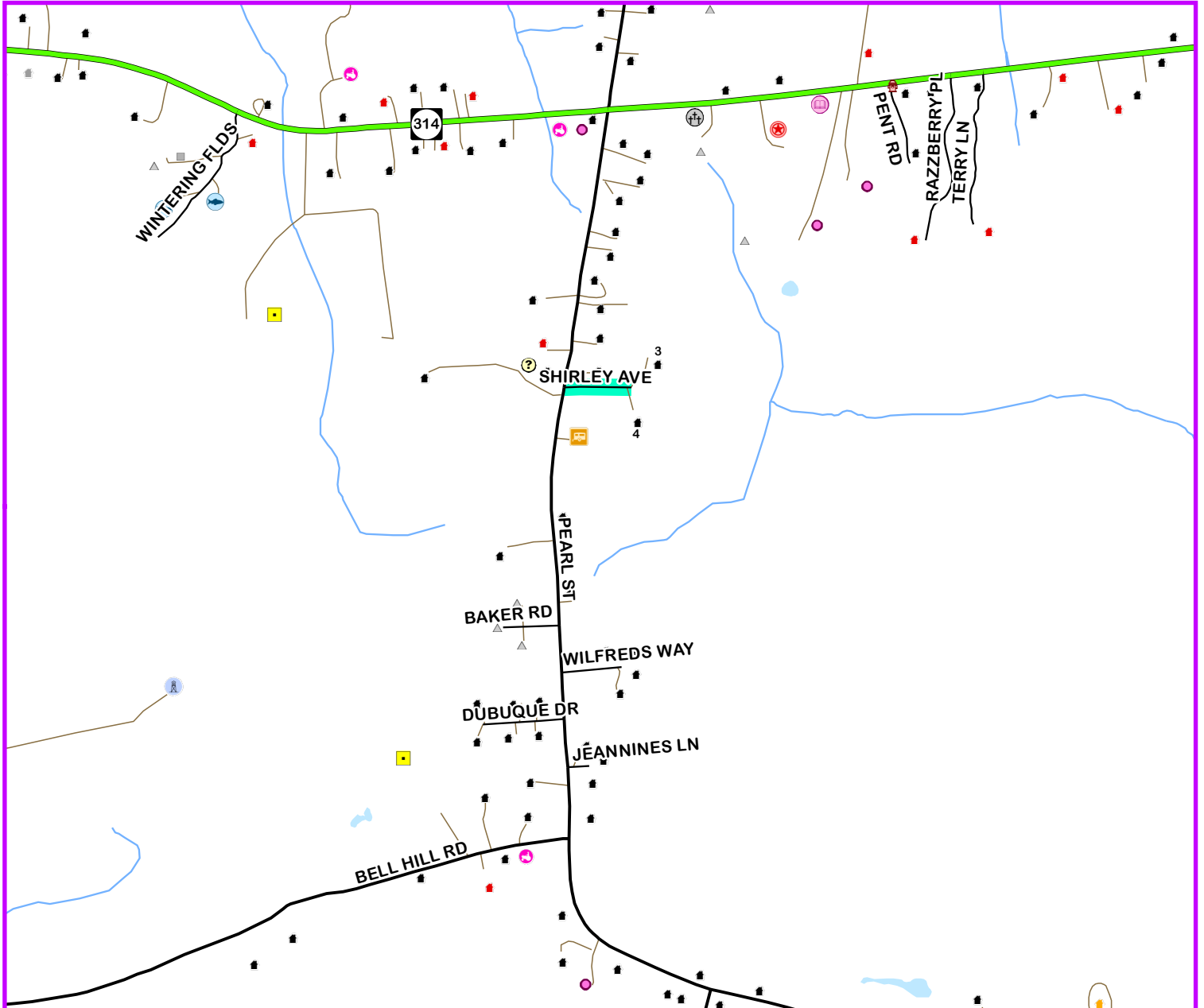
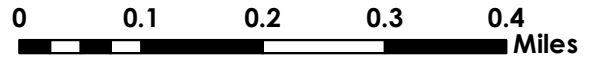
DISCLAIMER: Site addresses may not correspond to the official VT Enhanced 911 addressing system. For planning purposes only.

SHIRLEY AVENUE



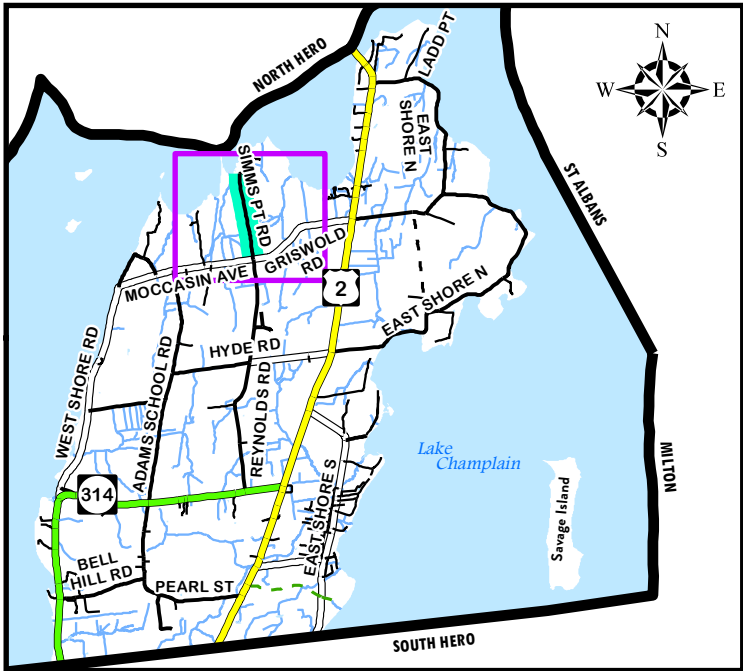
 SHIRLEY AVE

To view the full legend, look at the beginning of this road atlas.



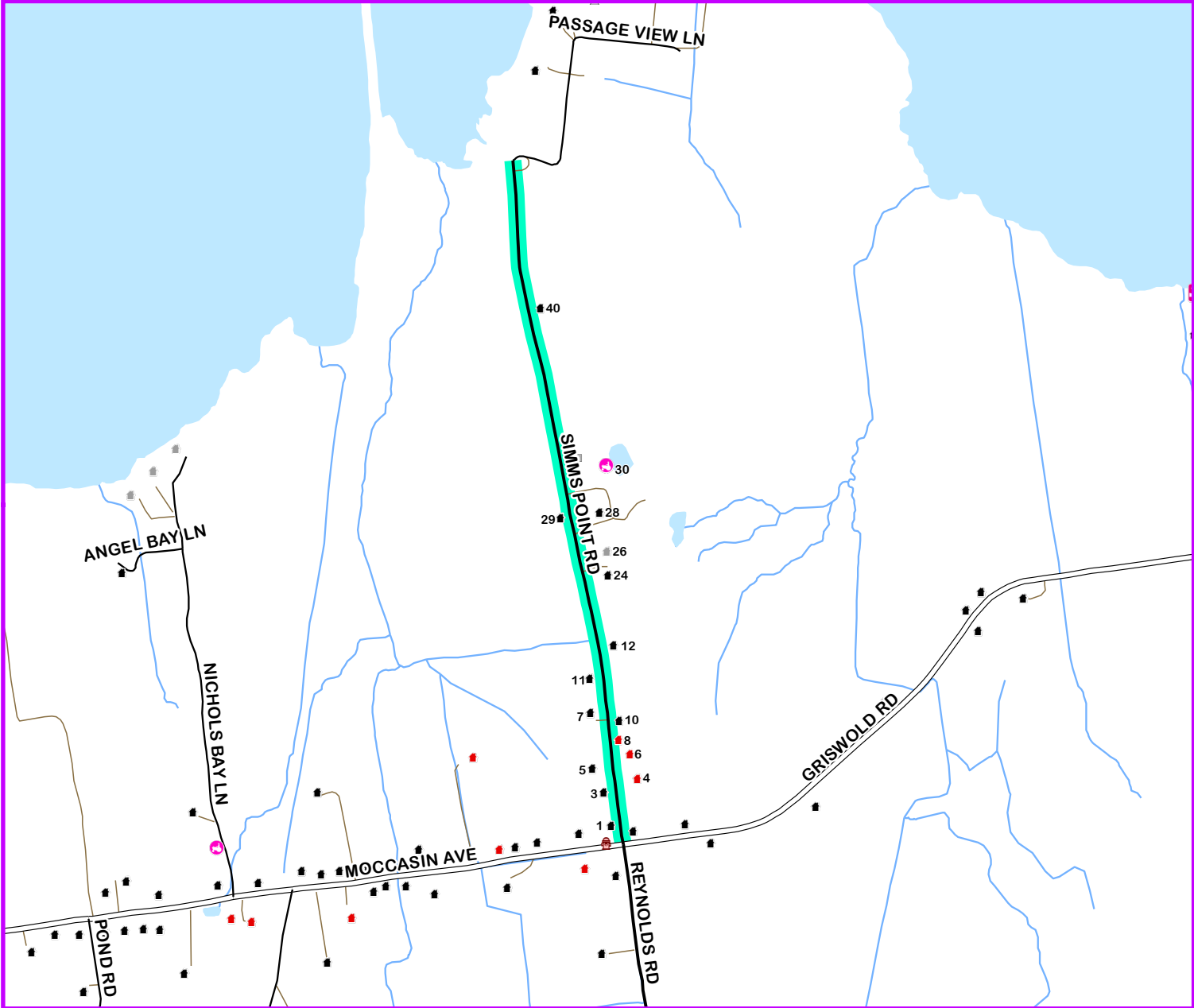
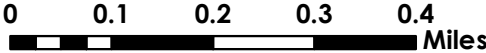
DISCLAIMER: Site addresses may not correspond to the official VT Enhanced 911 addressing system. For planning purposes only.

SIMMS POINT ROAD



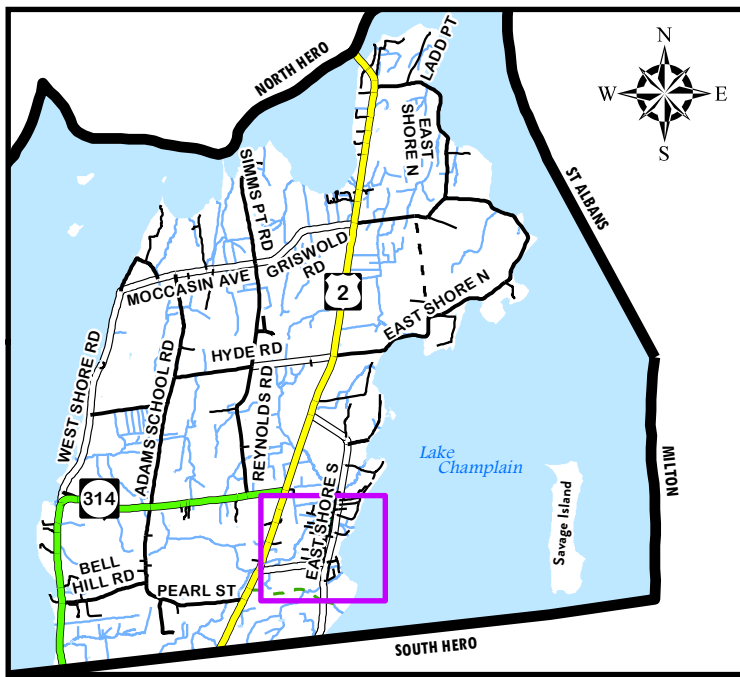
 SIMMS POINT RD

To view the full legend, look at the beginning of this road atlas.



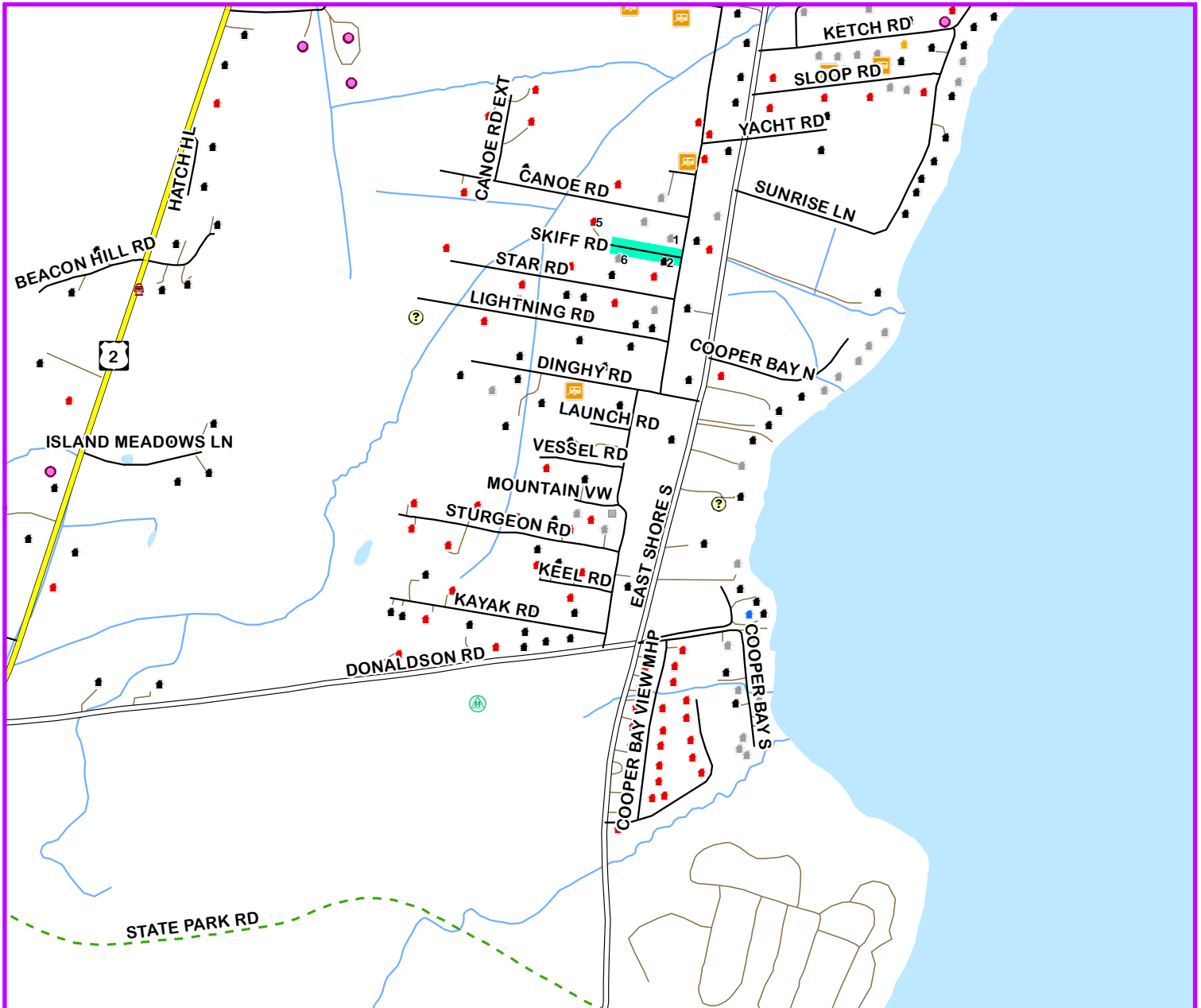
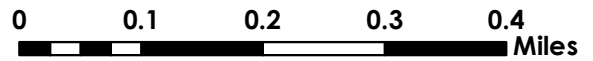
DISCLAIMER: Site addresses may not correspond to the official VT Enhanced 911 addressing system. For planning purposes only.

SKIFF ROAD

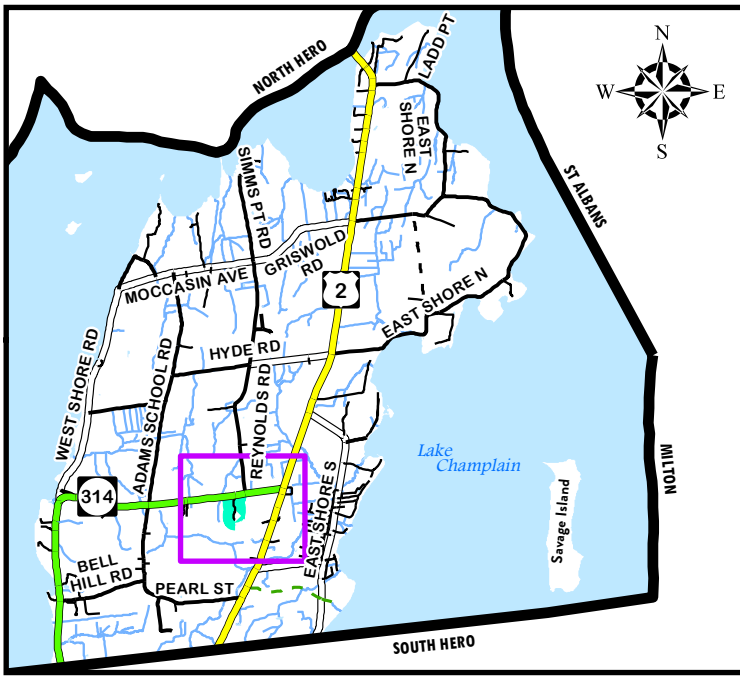


SKIFF RD

To view the full legend, look at the beginning of this road atlas.



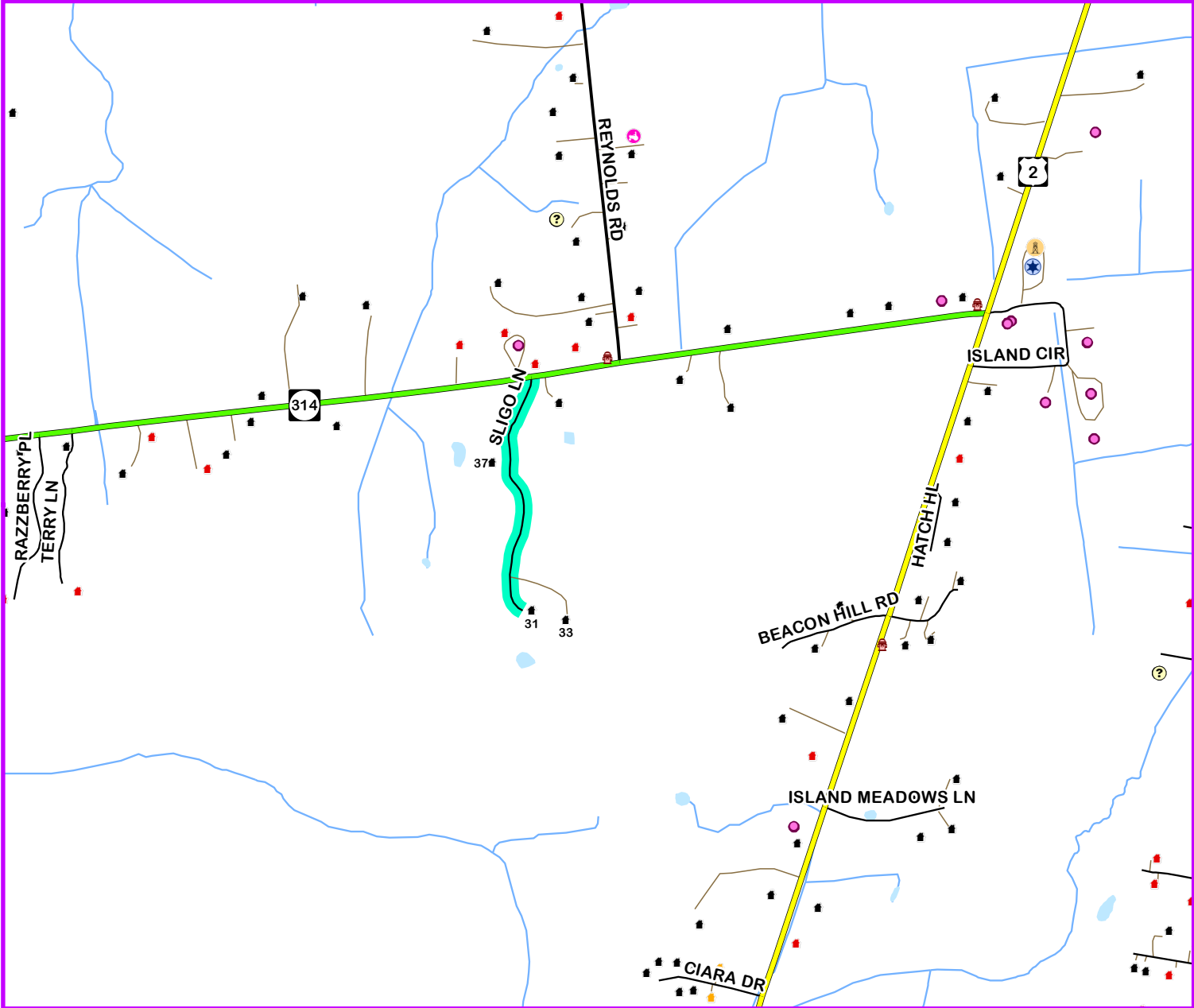
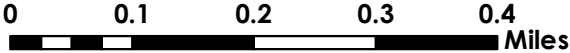
DISCLAIMER: Site addresses may not correspond to the official VT Enhanced 911 addressing system. For planning purposes only.



SLIGO LANE

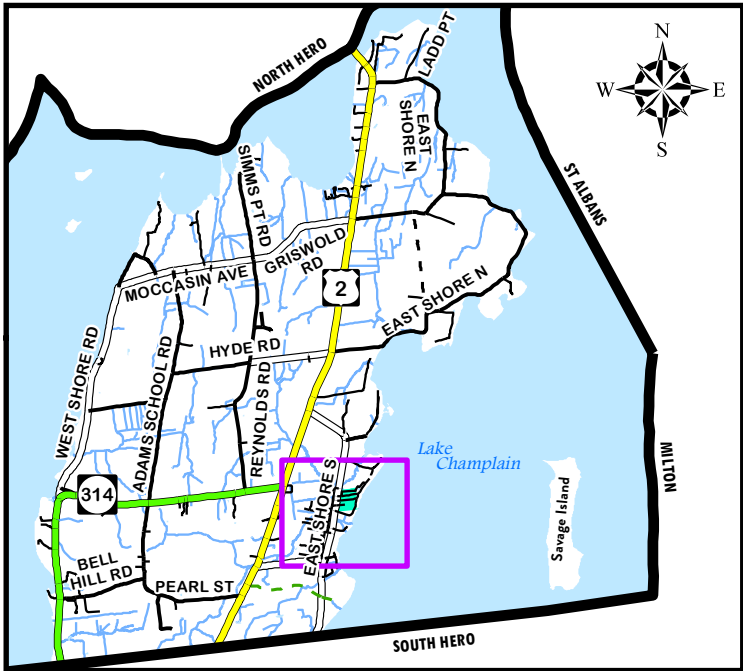
 SLIGO LN

To view the full legend, look at the beginning of this road atlas.



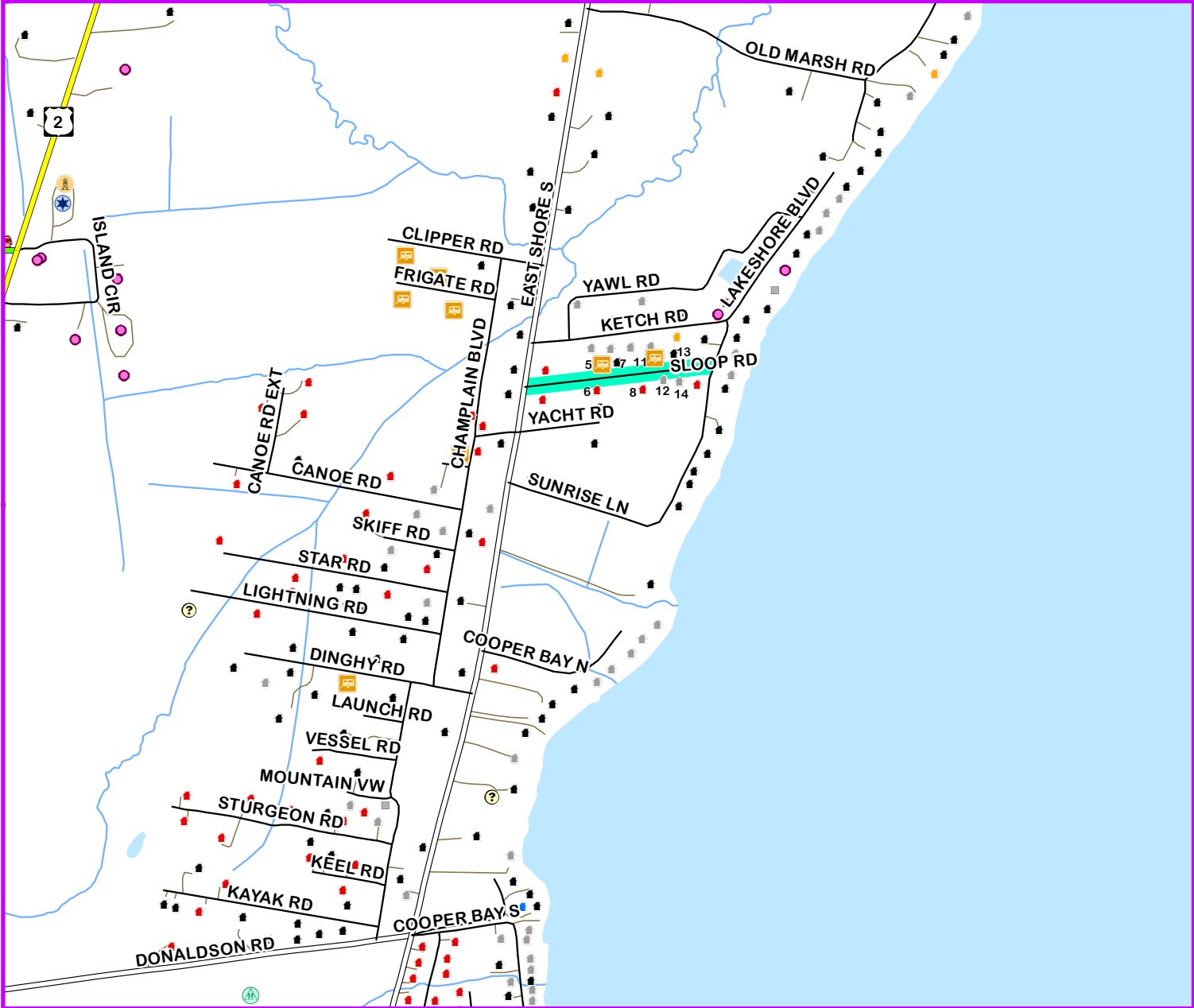
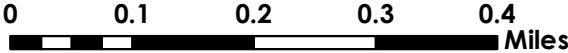
DISCLAIMER: Site addresses may not correspond to the official VT Enhanced 911 addressing system. For planning purposes only.

SLOOP ROAD



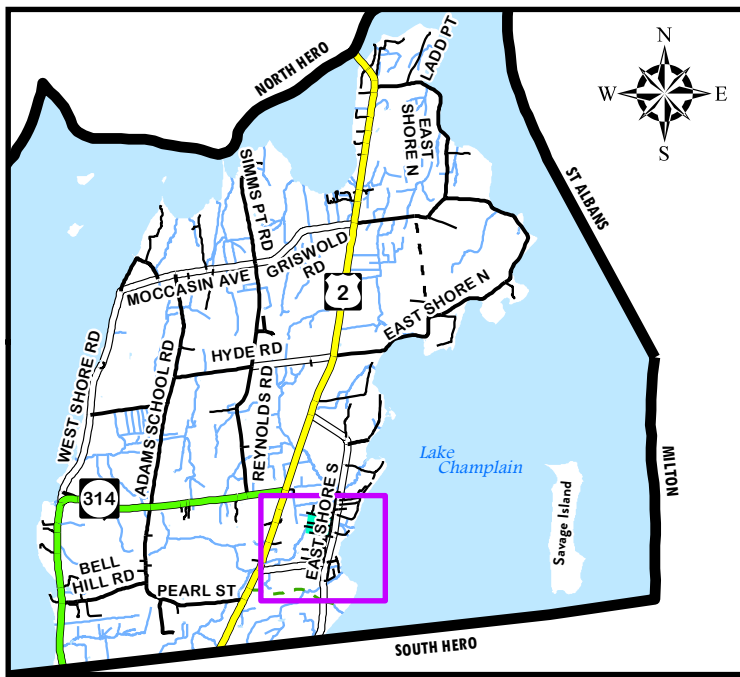
 SLOOP RD

To view the full legend, look at the beginning of this road atlas.



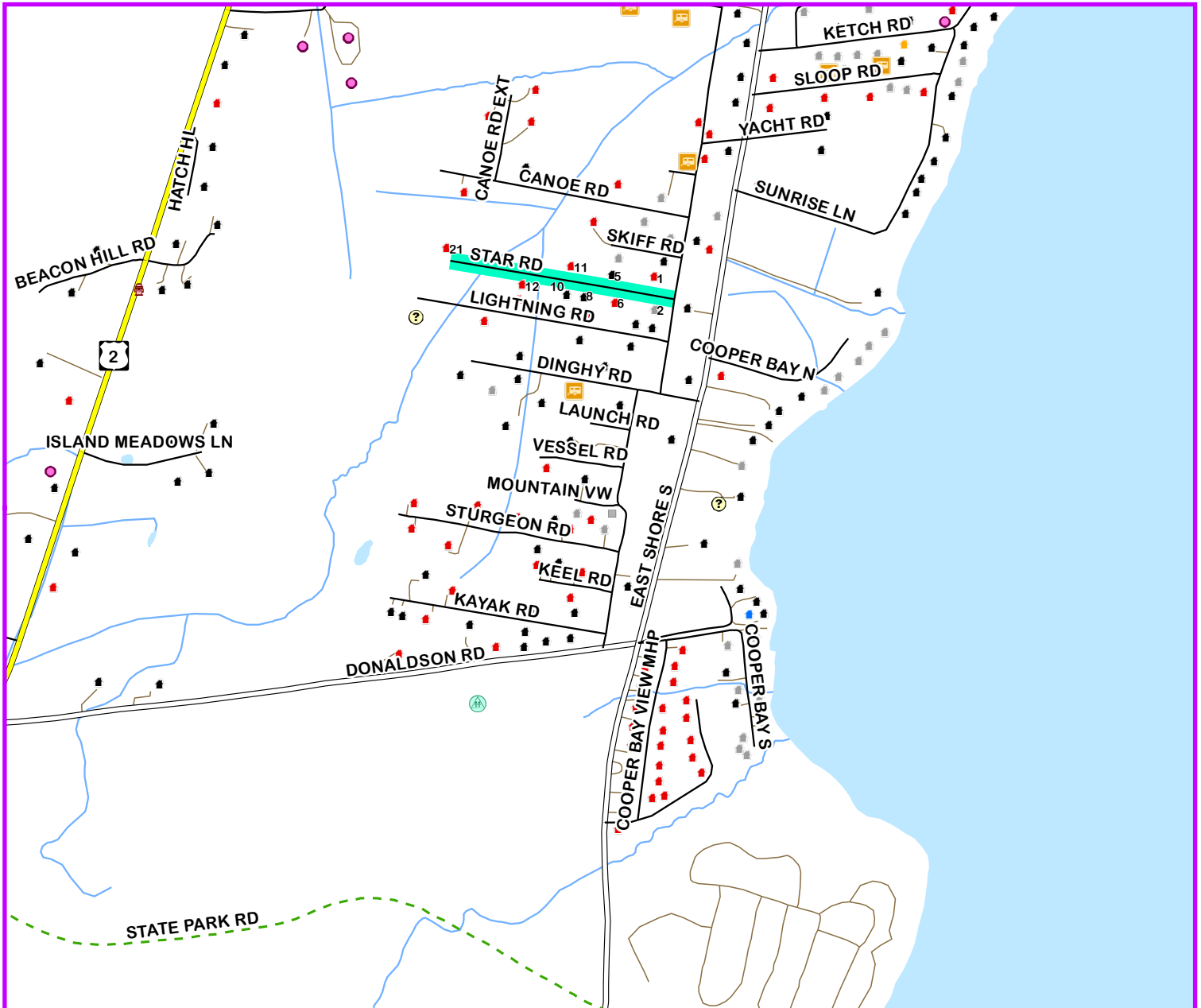
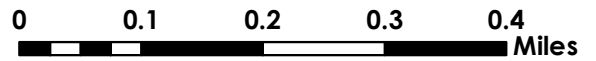
DISCLAIMER: Site addresses may not correspond to the official VT Enhanced 911 addressing system. For planning purposes only.

STAR ROAD



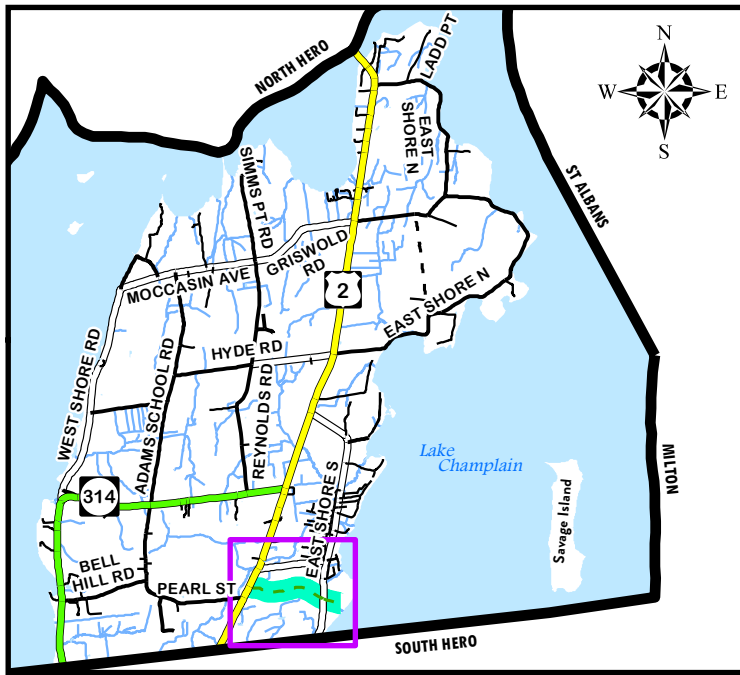
STAR RD

To view the full legend, look at the beginning of this road atlas.



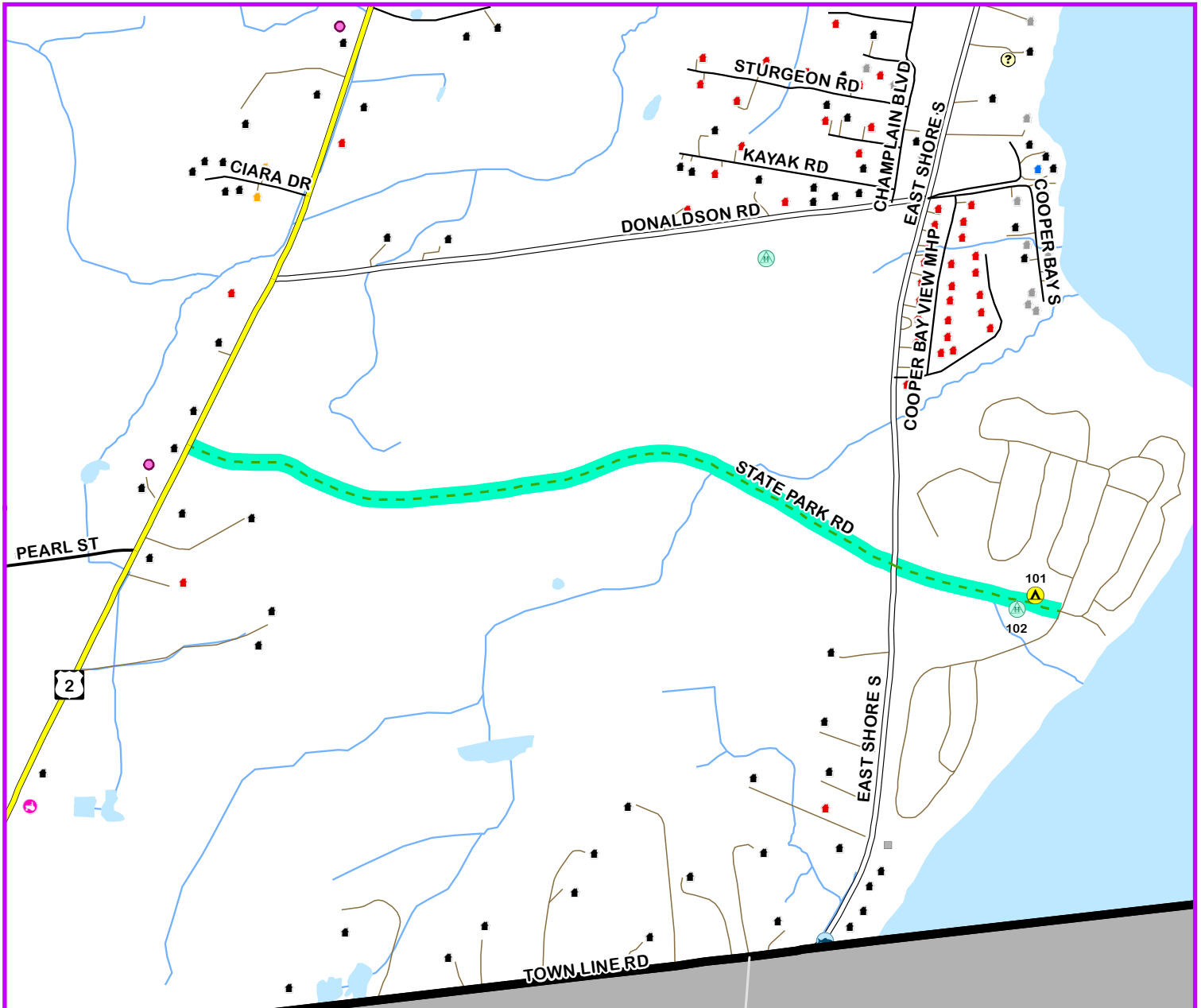
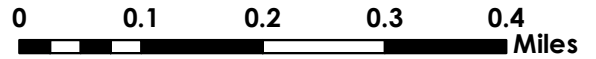
DISCLAIMER: Site addresses may not correspond to the official VT Enhanced 911 addressing system. For planning purposes only.

STATE PARK ROAD

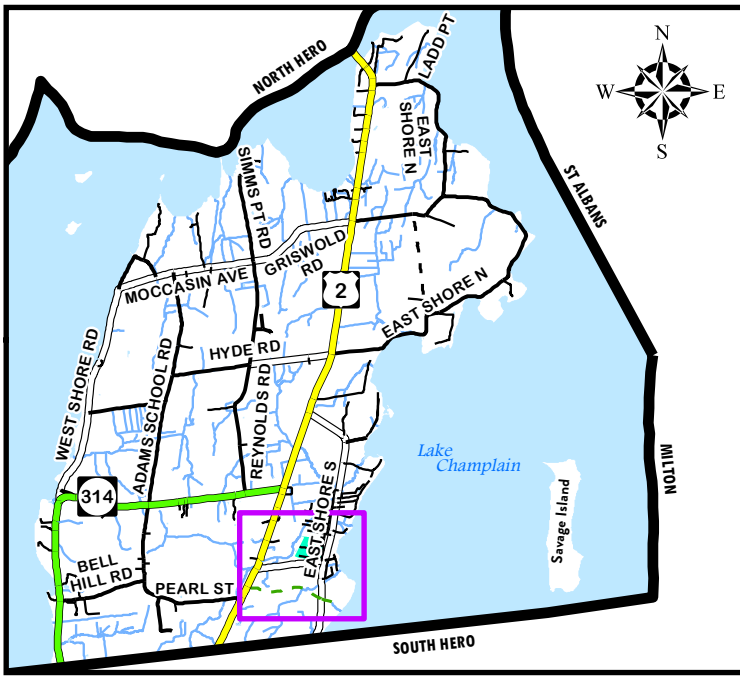


STATE PARK RD

To view the full legend, look at the beginning of this road atlas.



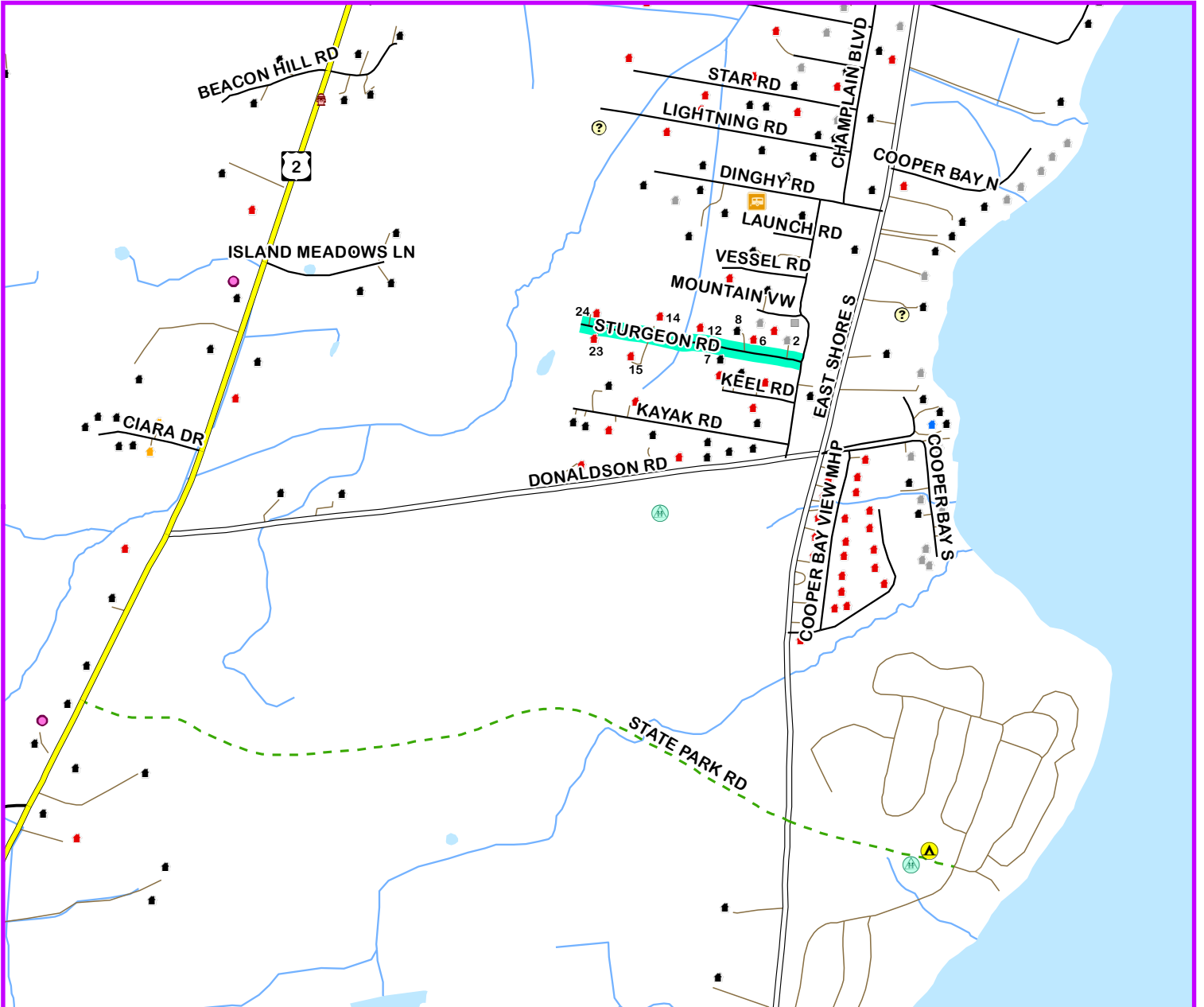
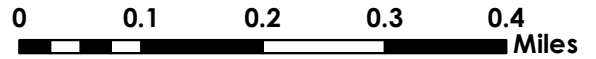
DISCLAIMER: Site addresses may not correspond to the official VT Enhanced 911 addressing system. For planning purposes only.



STURGEON ROAD

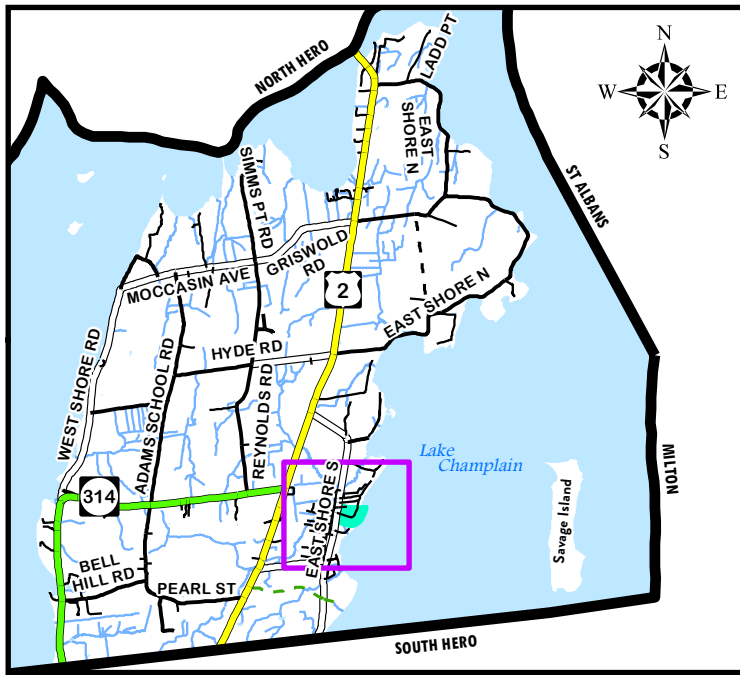
STURGEON RD

To view the full legend, look at the beginning of this road atlas.



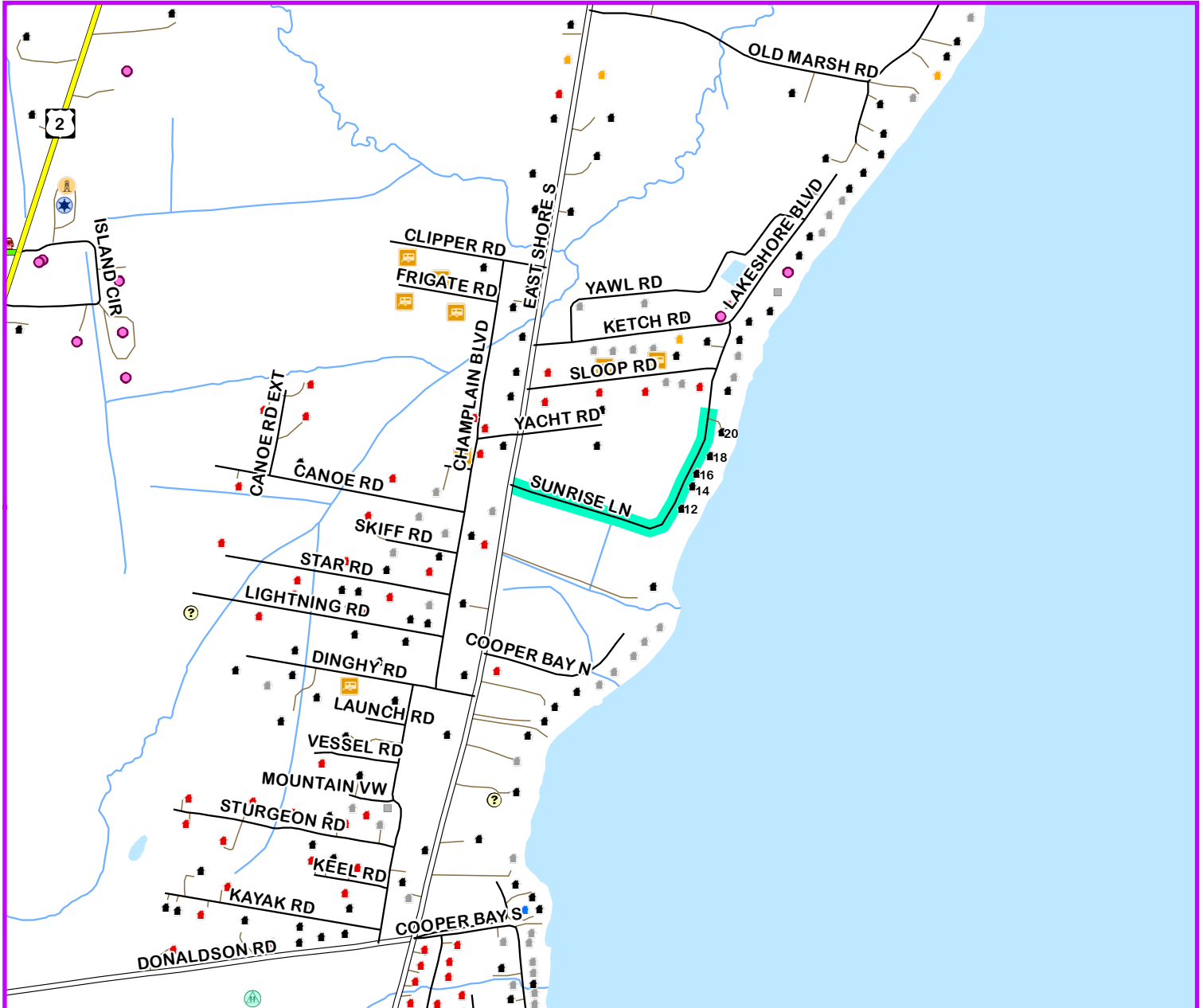
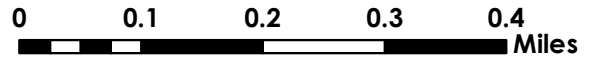
DISCLAIMER: Site addresses may not correspond to the official VT Enhanced 911 addressing system. For planning purposes only.

SUNRISE LANE



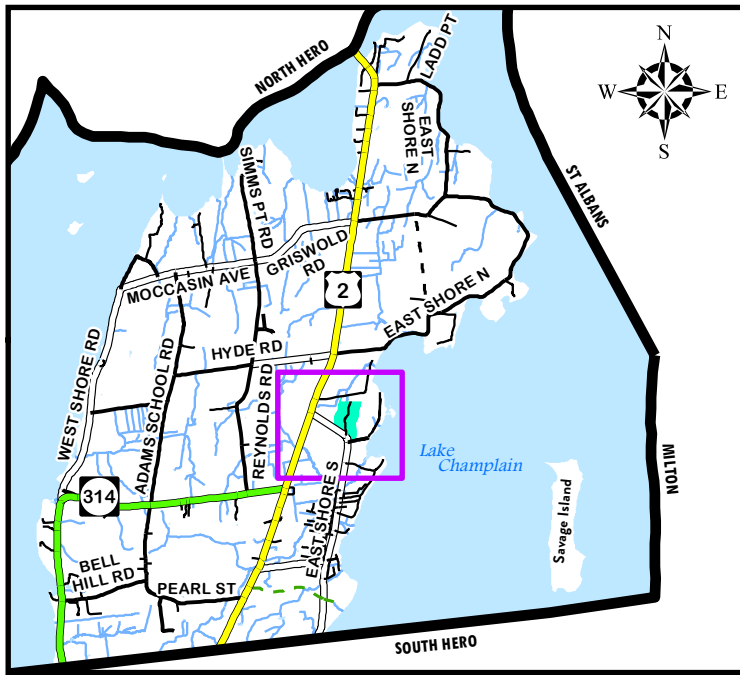
 SUNRISE LN

To view the full legend, look at the beginning of this road atlas.



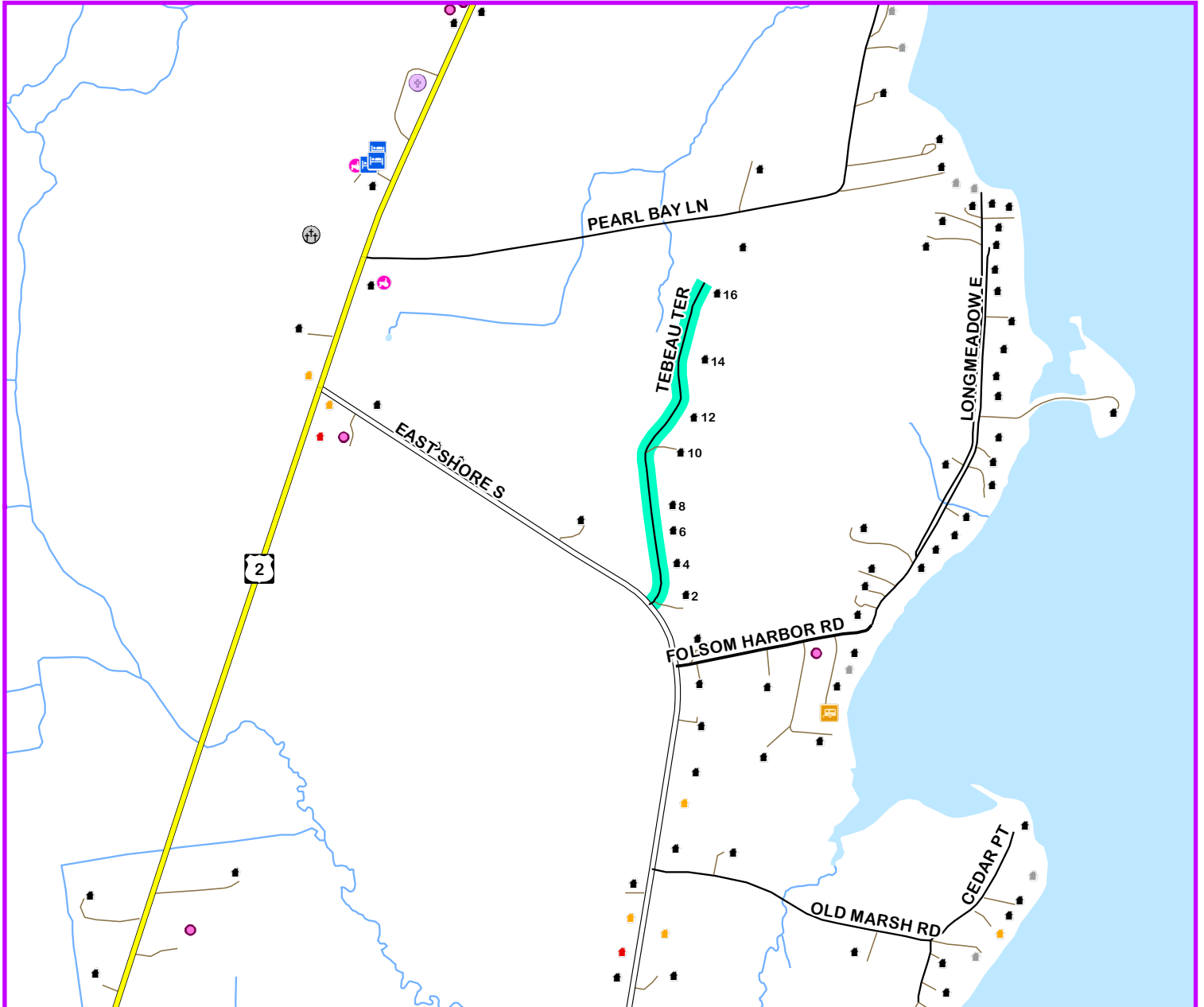
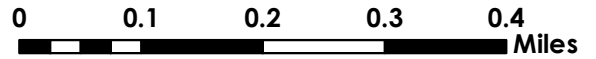
DISCLAIMER: Site addresses may not correspond to the official VT Enhanced 911 addressing system. For planning purposes only.

TEBEAU TERRACE

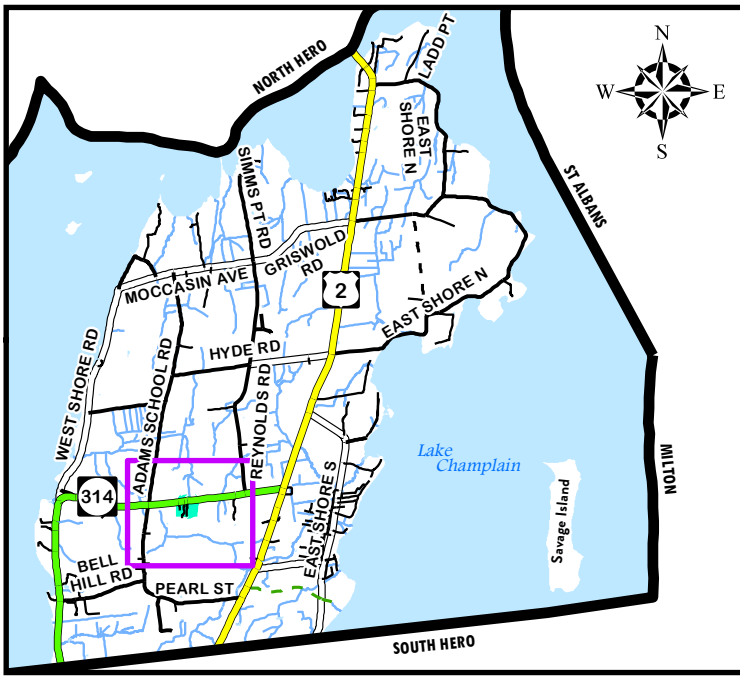


 TEBEAU TER

To view the full legend, look at the beginning of this road atlas.



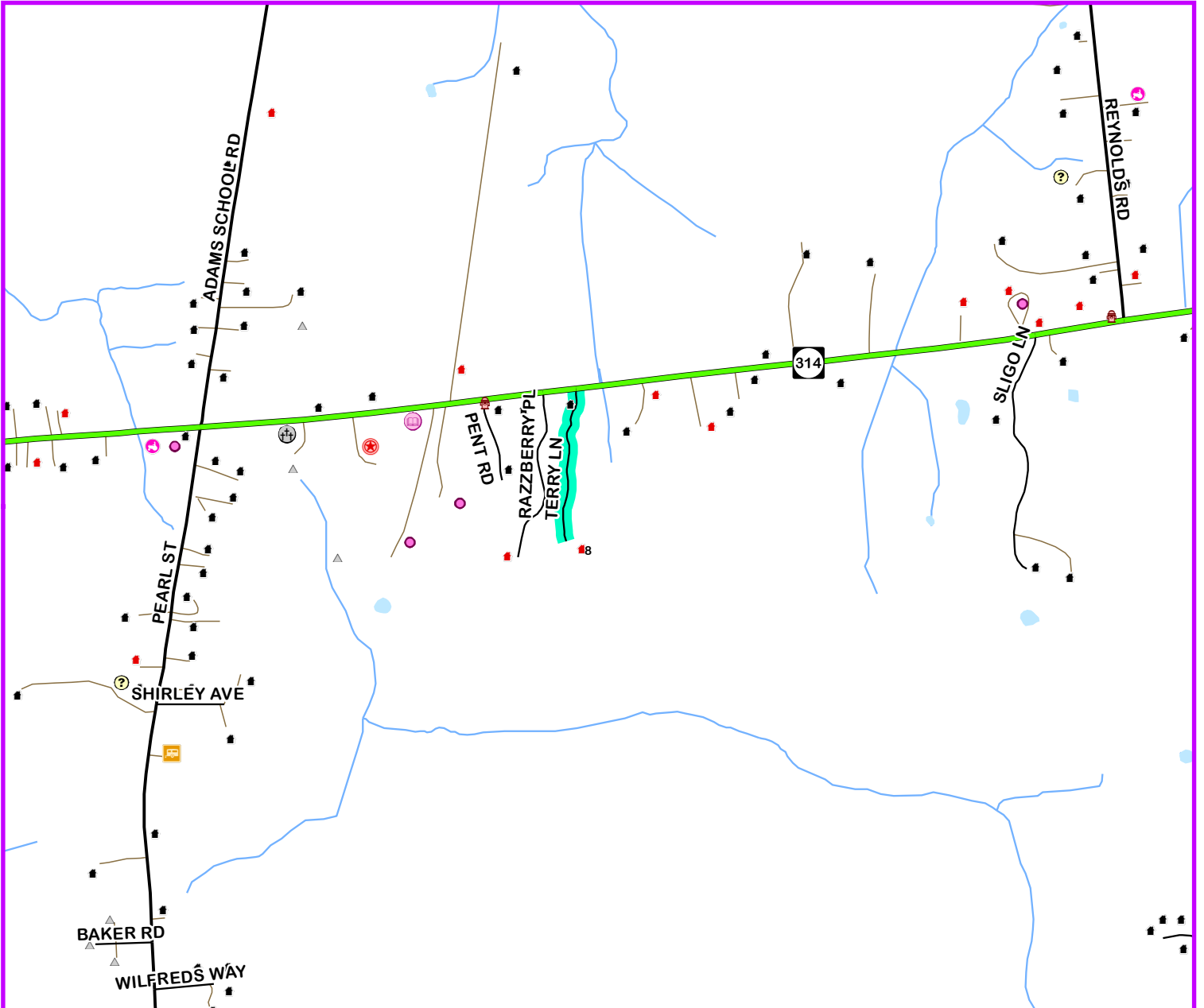
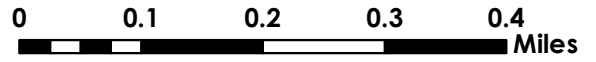
DISCLAIMER: Site addresses may not correspond to the official VT Enhanced 911 addressing system. For planning purposes only.



TERRY LANE

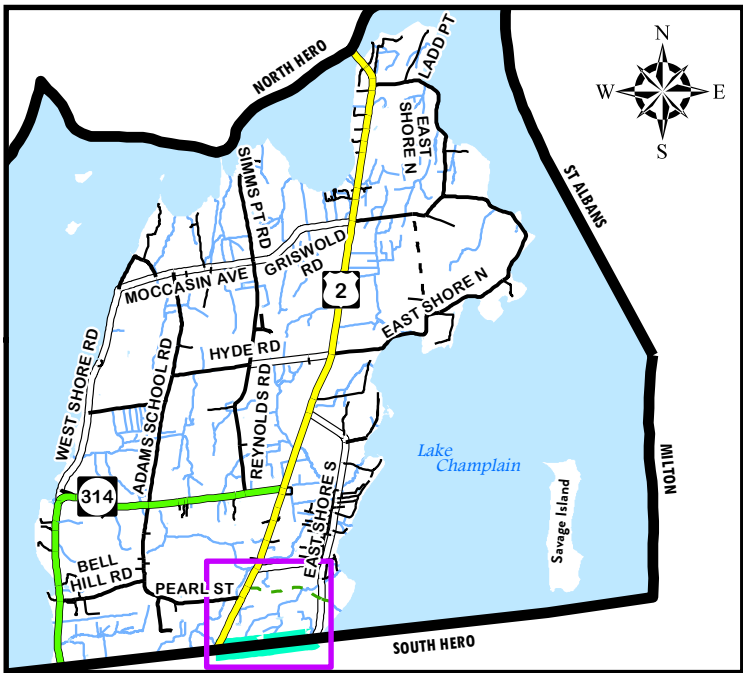
TERRY LN

To view the full legend, look at the beginning of this road atlas.



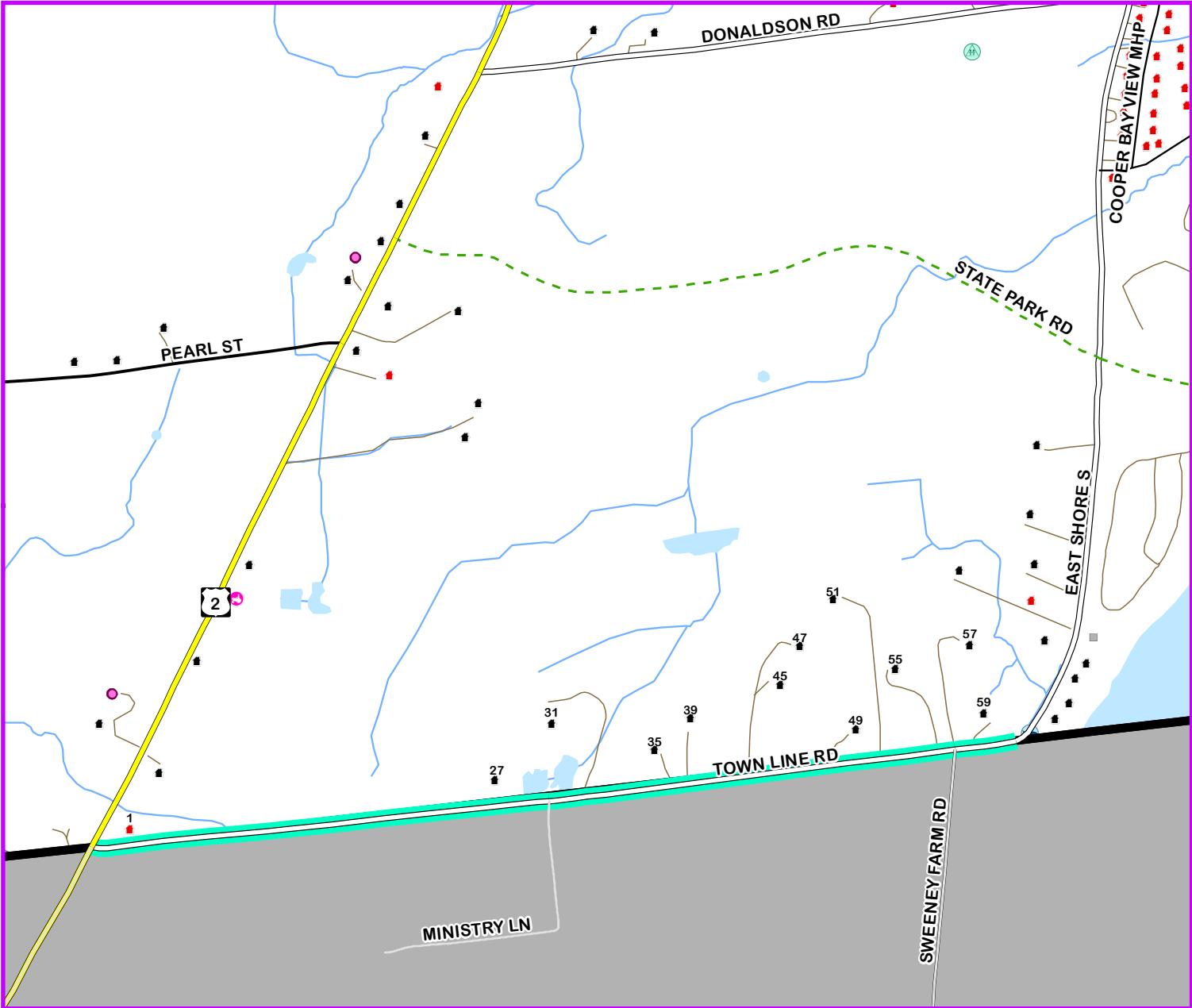
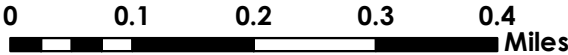
DISCLAIMER: Site addresses may not correspond to the official VT Enhanced 911 addressing system. For planning purposes only.

TOWN LINE ROAD



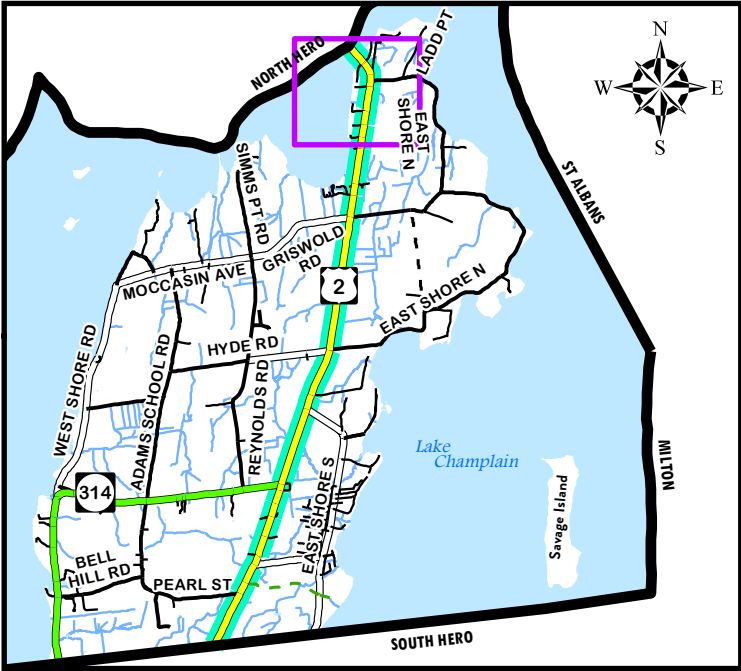
TOWN LINE RD

To view the full legend, look at the beginning of this road atlas.



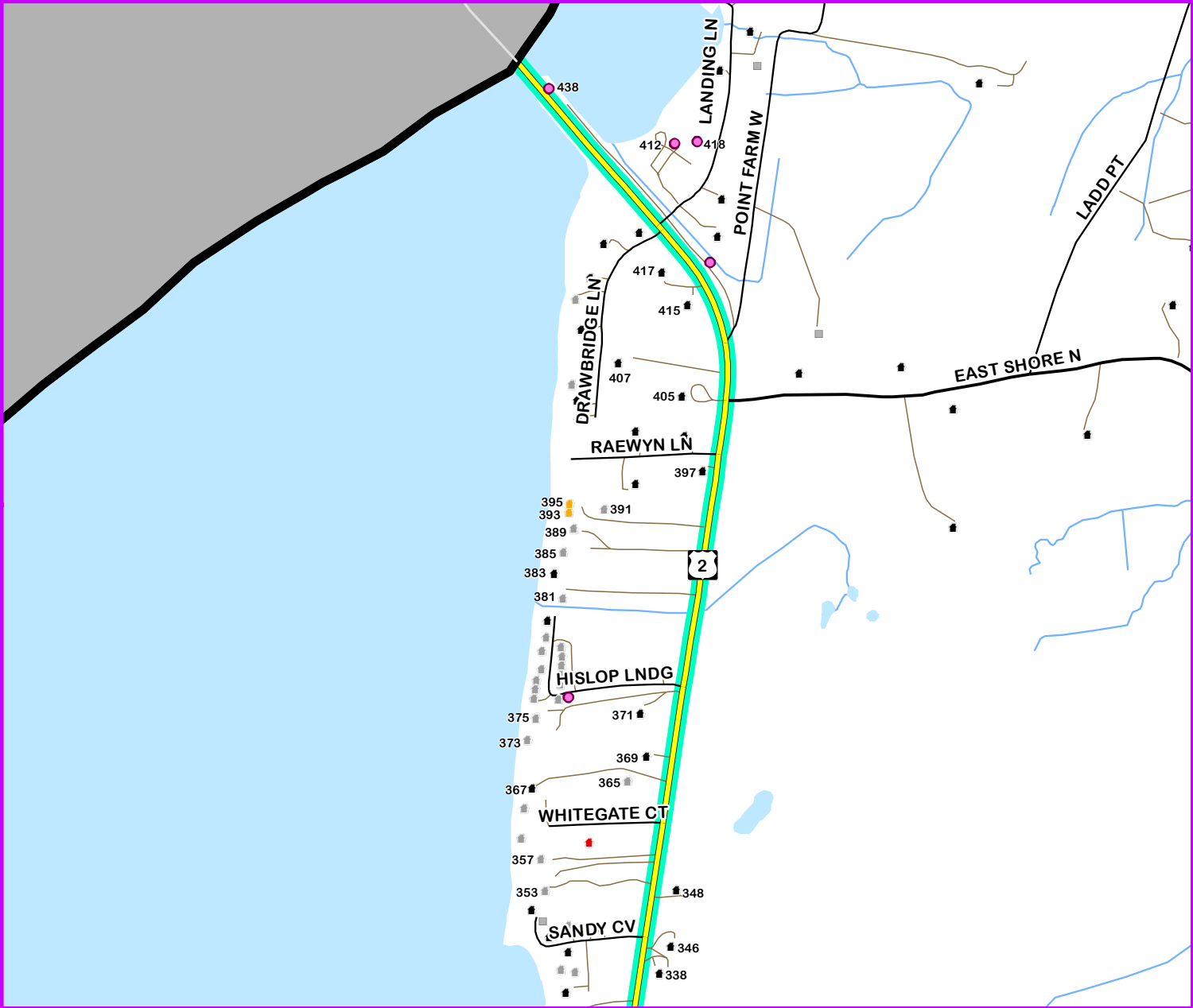
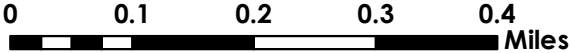
DISCLAIMER: Site addresses may not correspond to the official VT Enhanced 911 addressing system. For planning purposes only.

US ROUTE 2 - PART 1



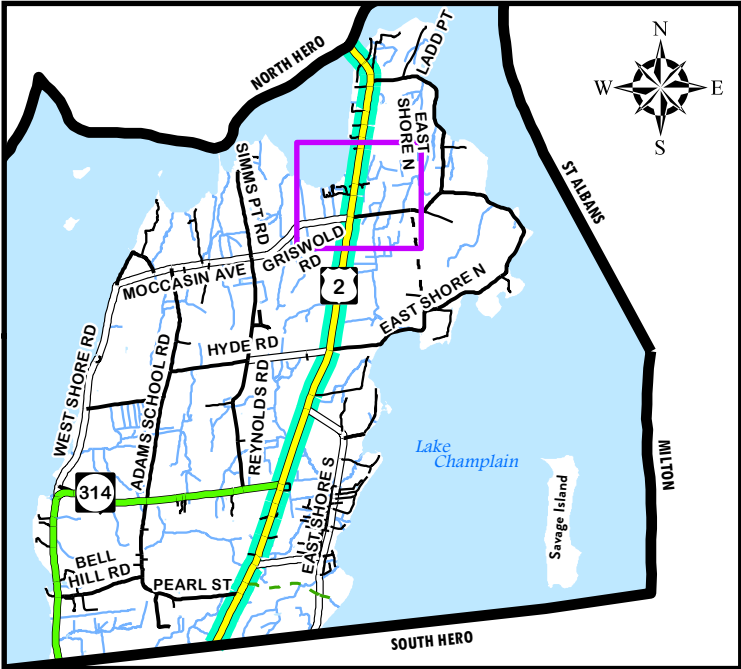
 US ROUTE 2

To view the full legend, look at the beginning of this road atlas.



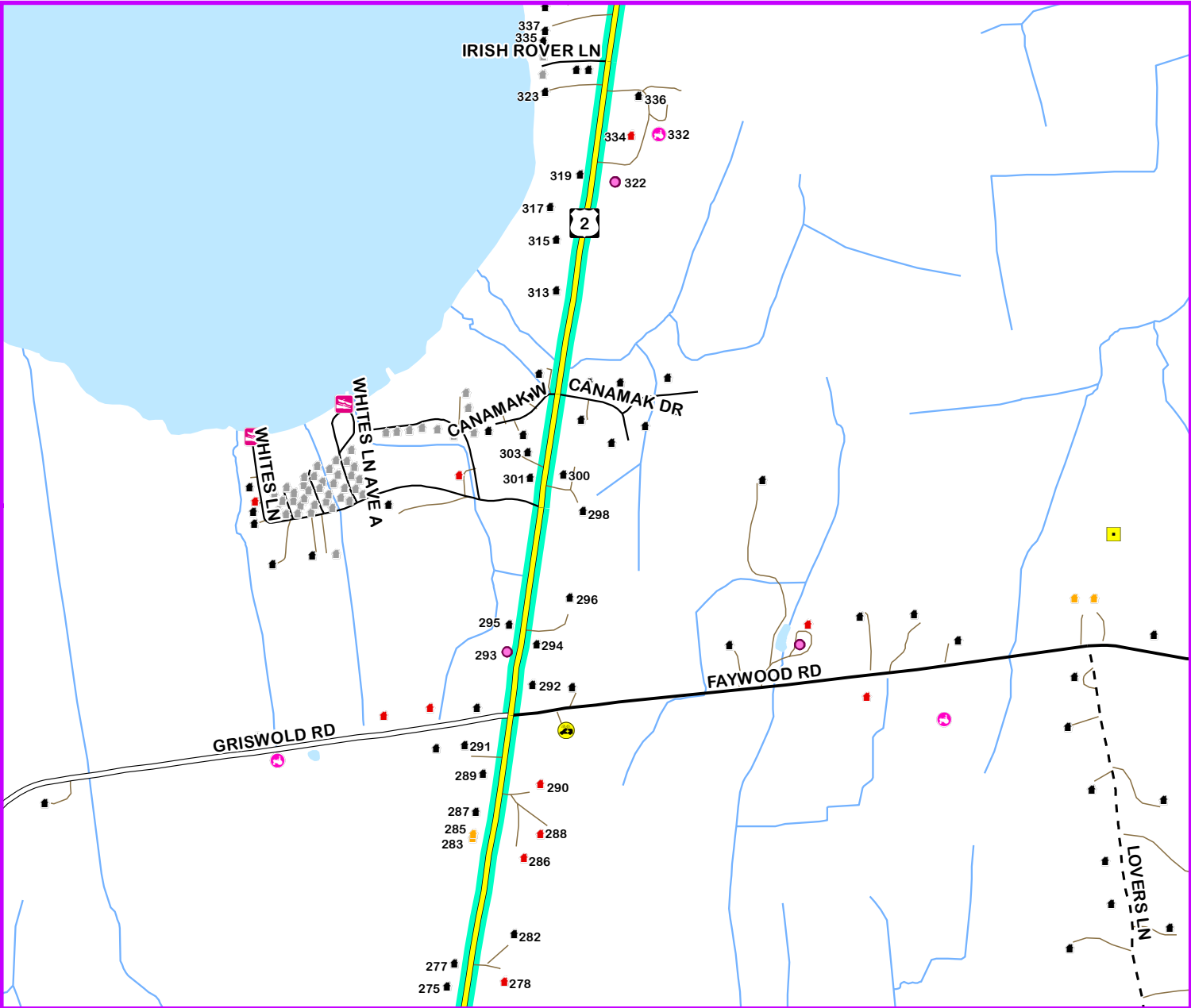
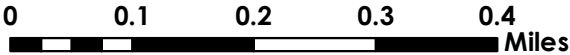
DISCLAIMER: Site addresses may not correspond to the official VT Enhanced 911 addressing system. For planning purposes only.

US ROUTE 2 - PART 2



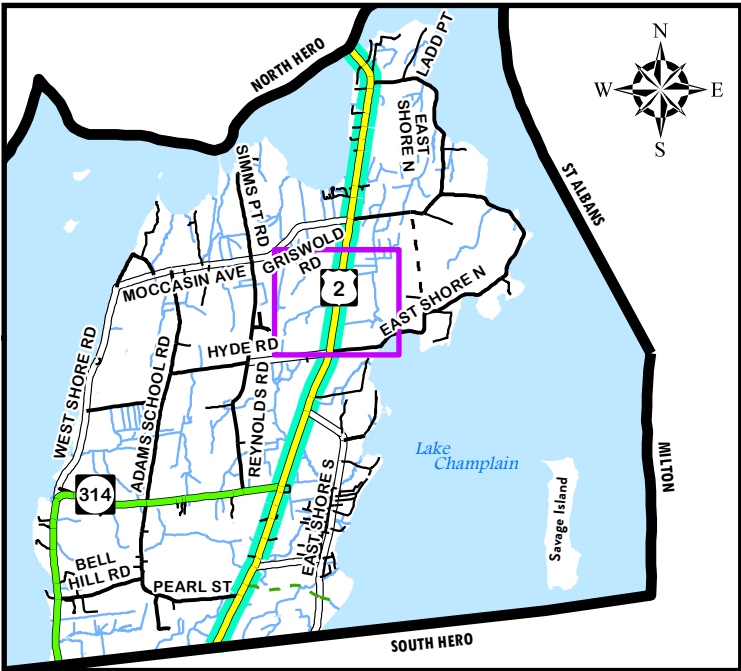
US ROUTE 2

To view the full legend, look at the beginning of this road atlas.



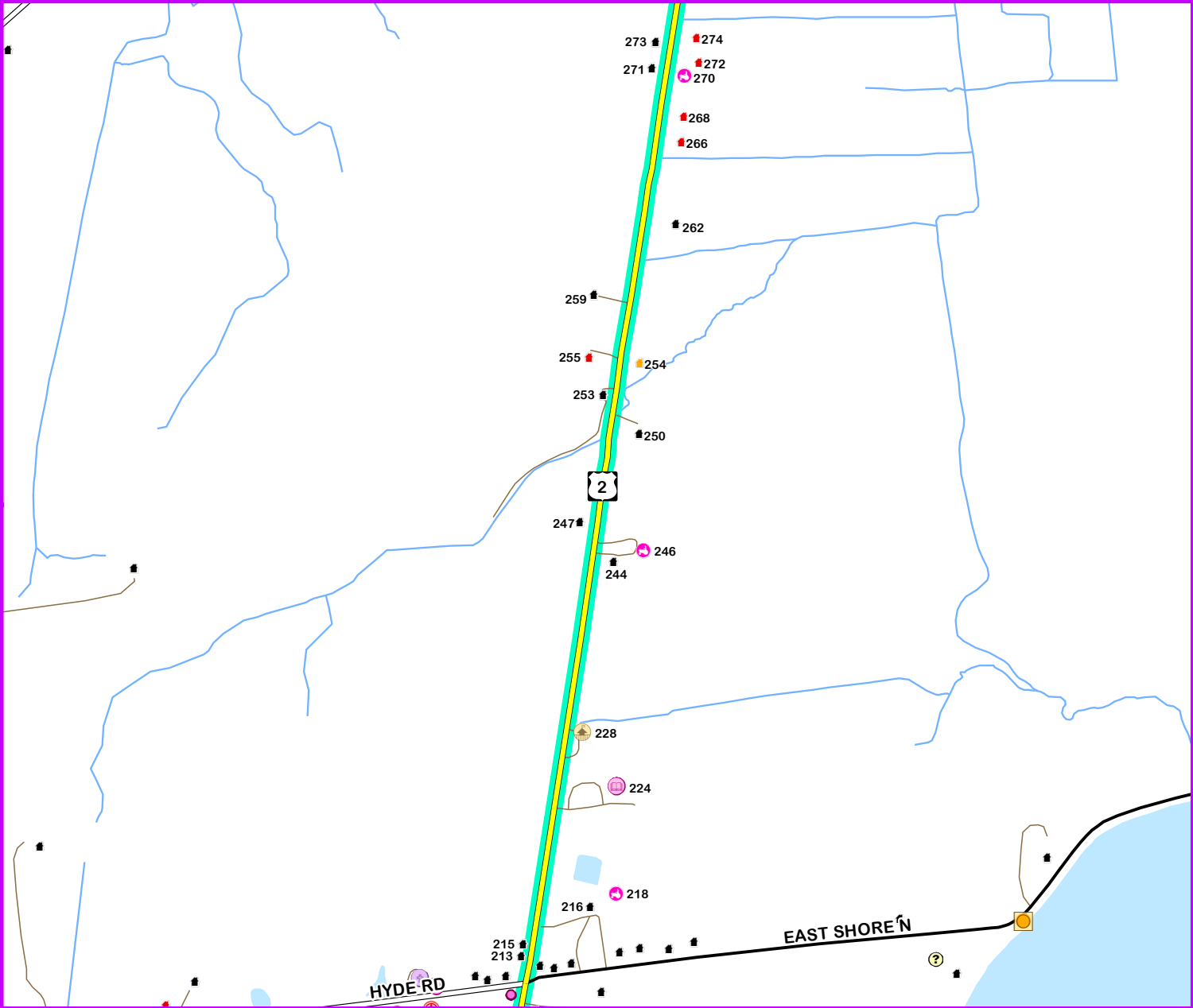
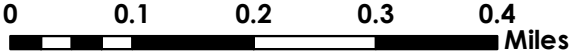
DISCLAIMER: Site addresses may not correspond to the official VT Enhanced 911 addressing system. For planning purposes only.

US ROUTE 2 - PART 3



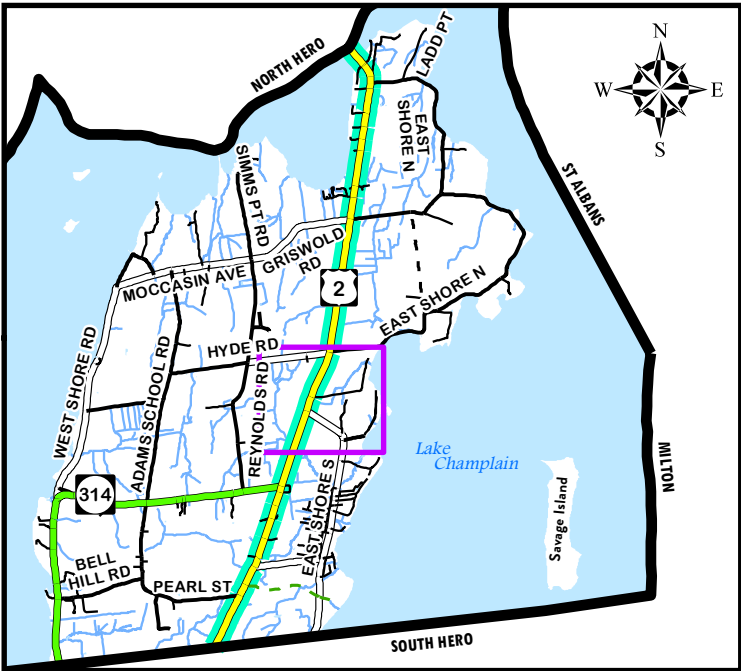
US ROUTE 2

To view the full legend, look at the beginning of this road atlas.



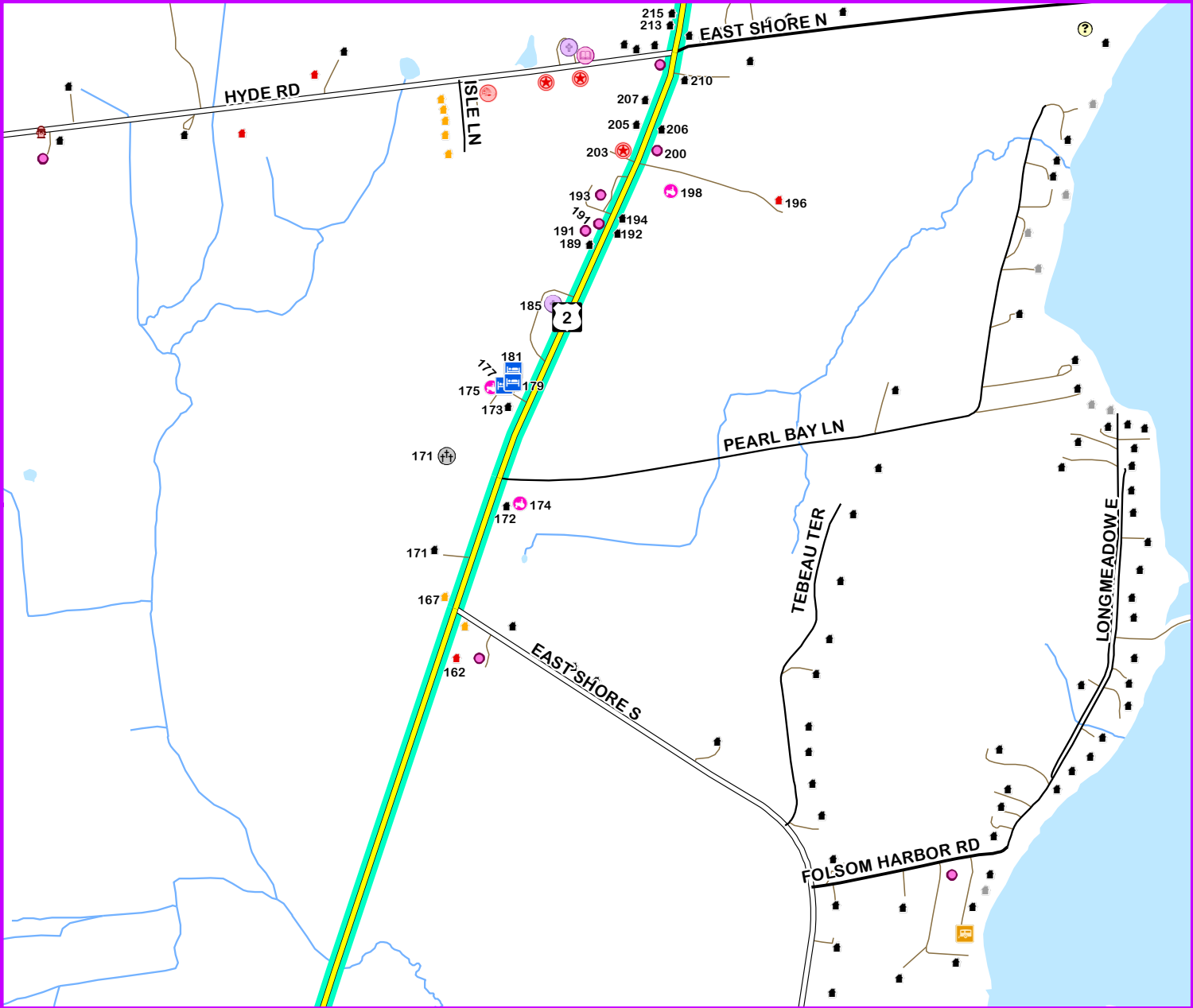
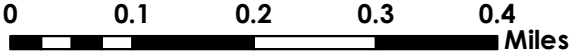
DISCLAIMER: Site addresses may not correspond to the official VT Enhanced 911 addressing system. For planning purposes only.

US ROUTE 2 - PART 4



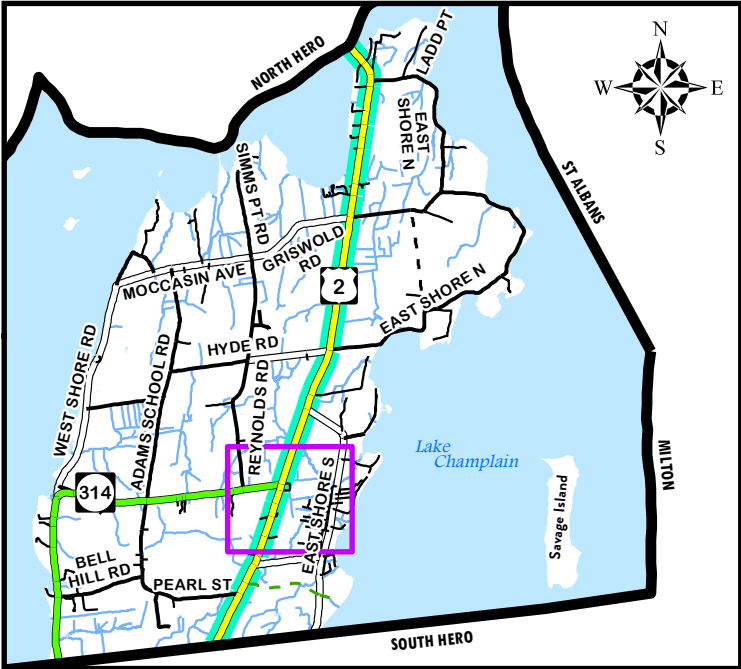
US ROUTE 2

To view the full legend, look at the beginning of this road atlas.



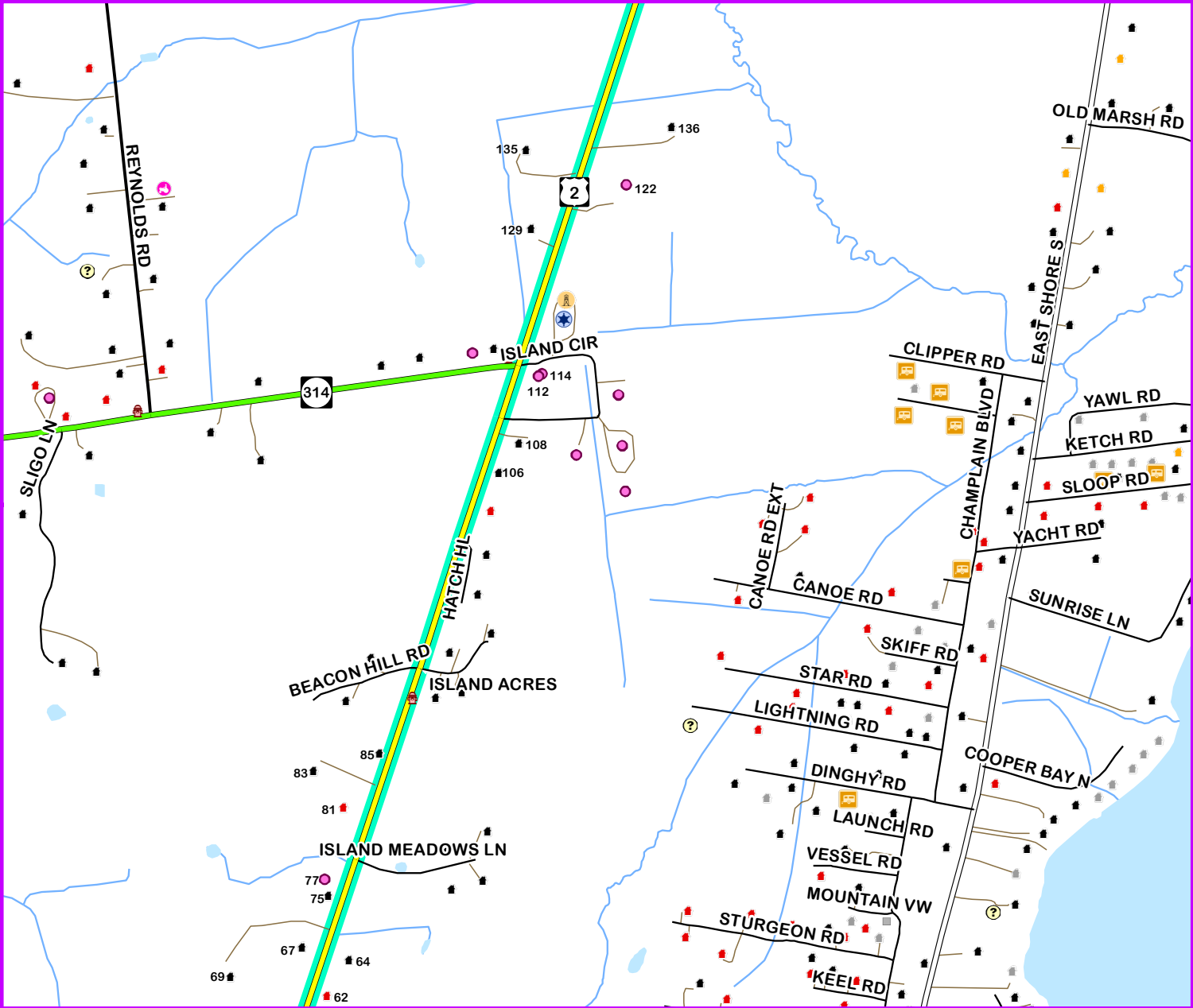
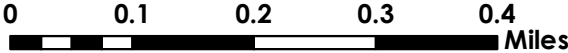
DISCLAIMER: Site addresses may not correspond to the official VT Enhanced 911 addressing system. For planning purposes only.

US ROUTE 2 - PART 5



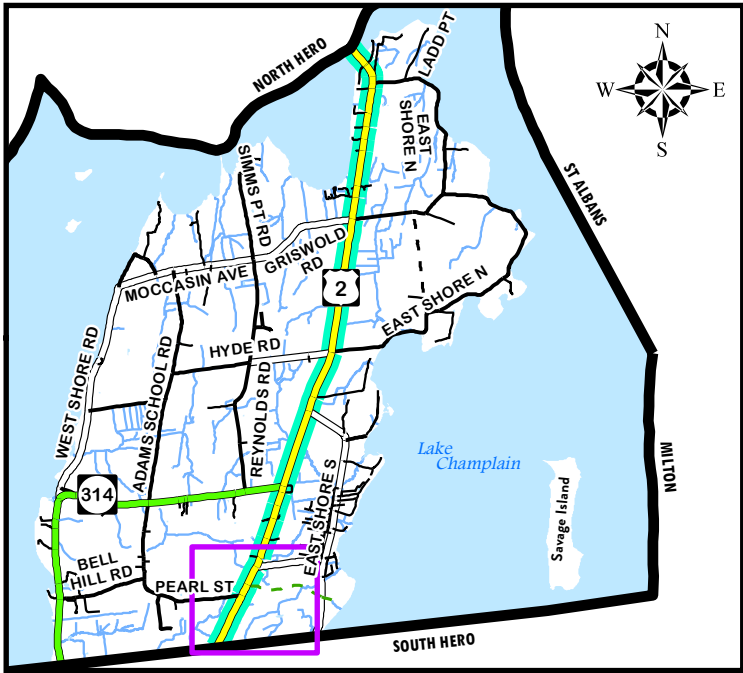
US ROUTE 2

To view the full legend, look at the beginning of this road atlas.



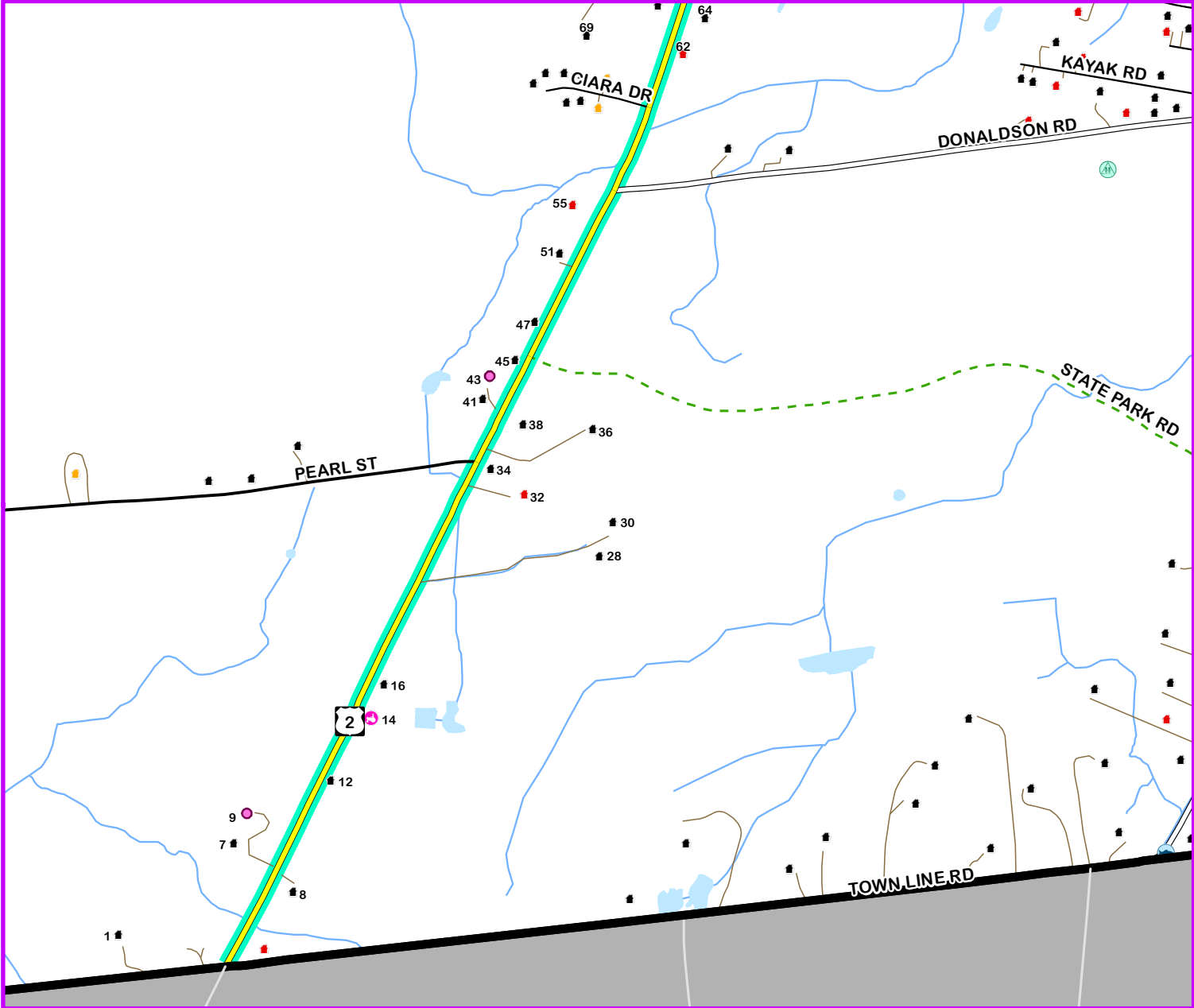
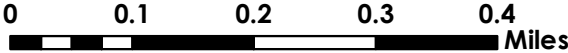
DISCLAIMER: Site addresses may not correspond to the official VT Enhanced 911 addressing system. For planning purposes only.

US ROUTE 2 - PART 6

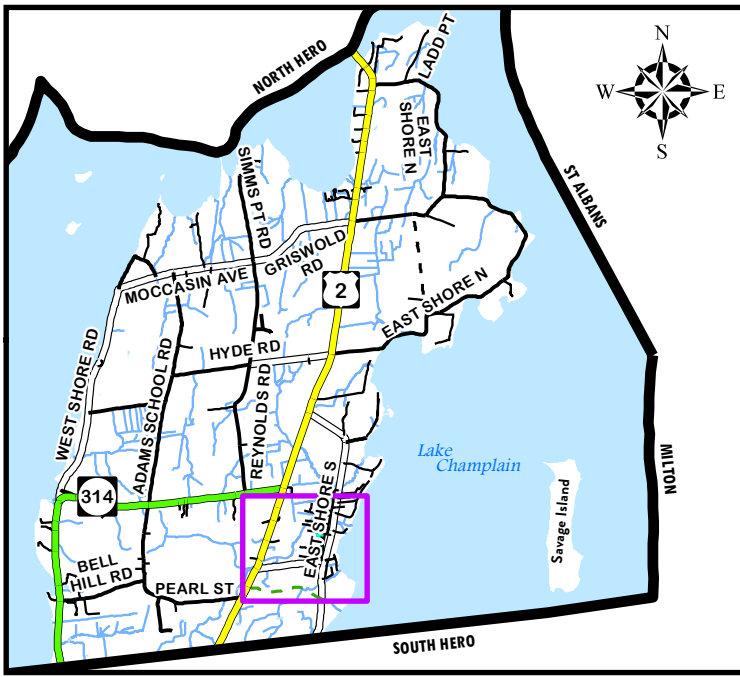


US ROUTE 2

To view the full legend, look at the beginning of this road atlas.



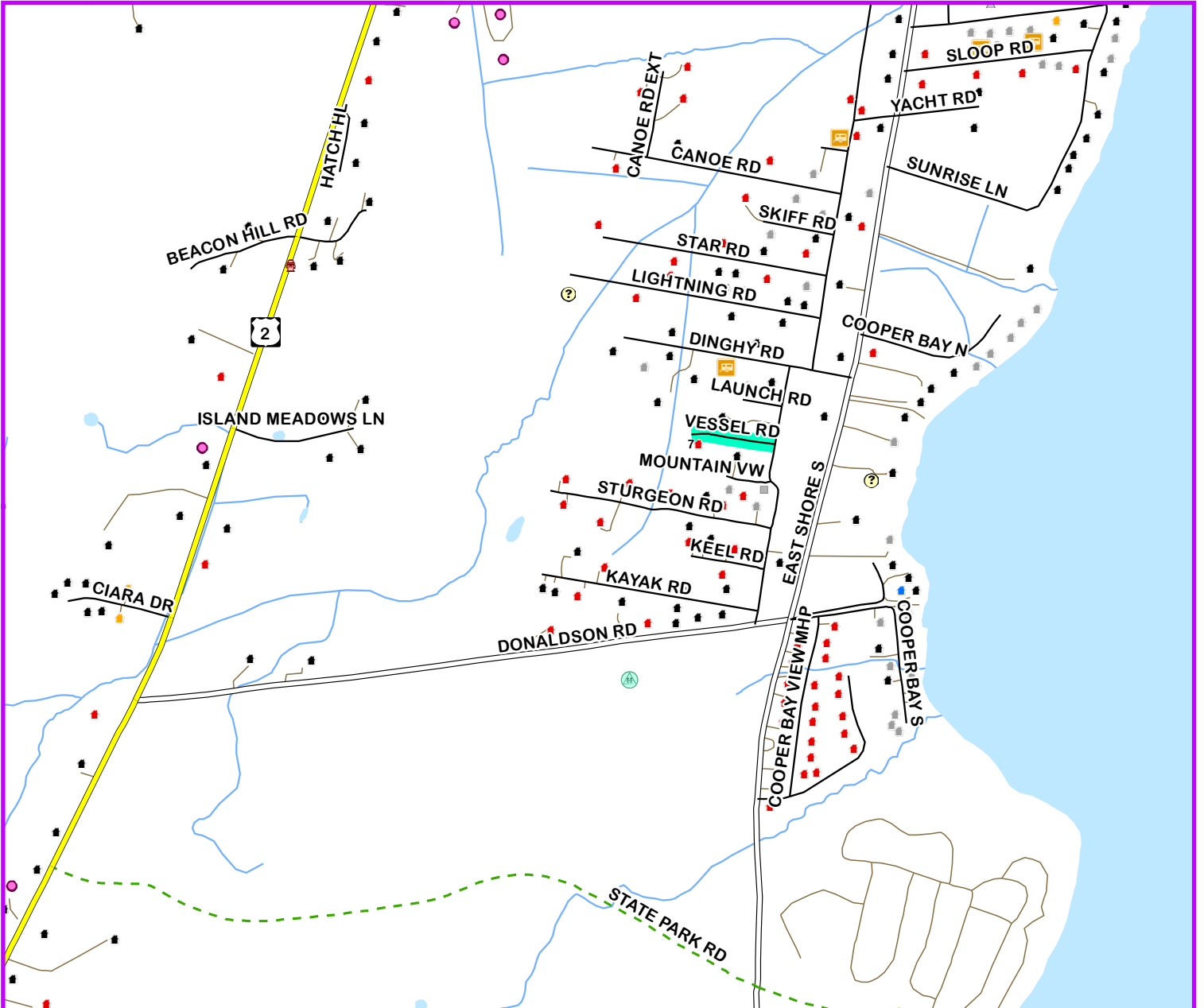
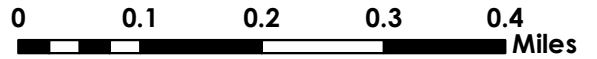
DISCLAIMER: Site addresses may not correspond to the official VT Enhanced 911 addressing system. For planning purposes only.



VESSEL ROAD

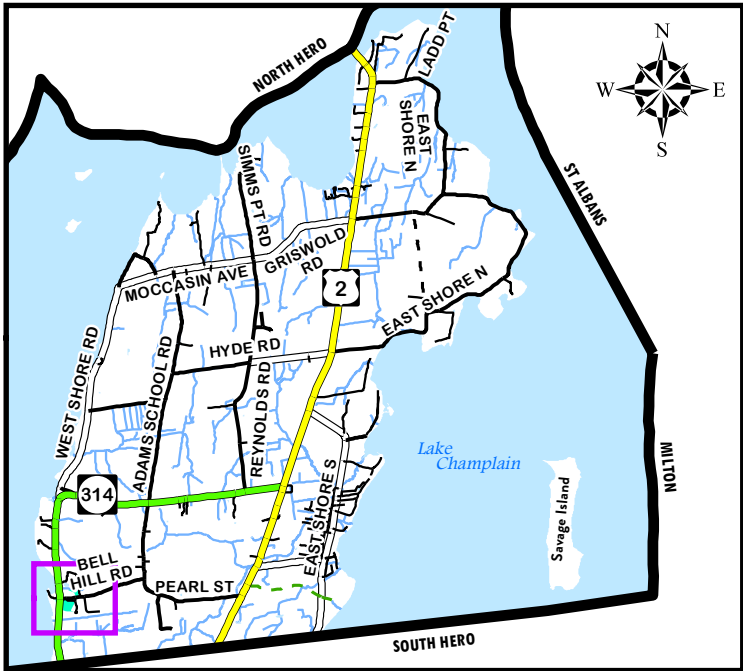
 VESSEL RD

To view the full legend, look at the beginning of this road atlas.



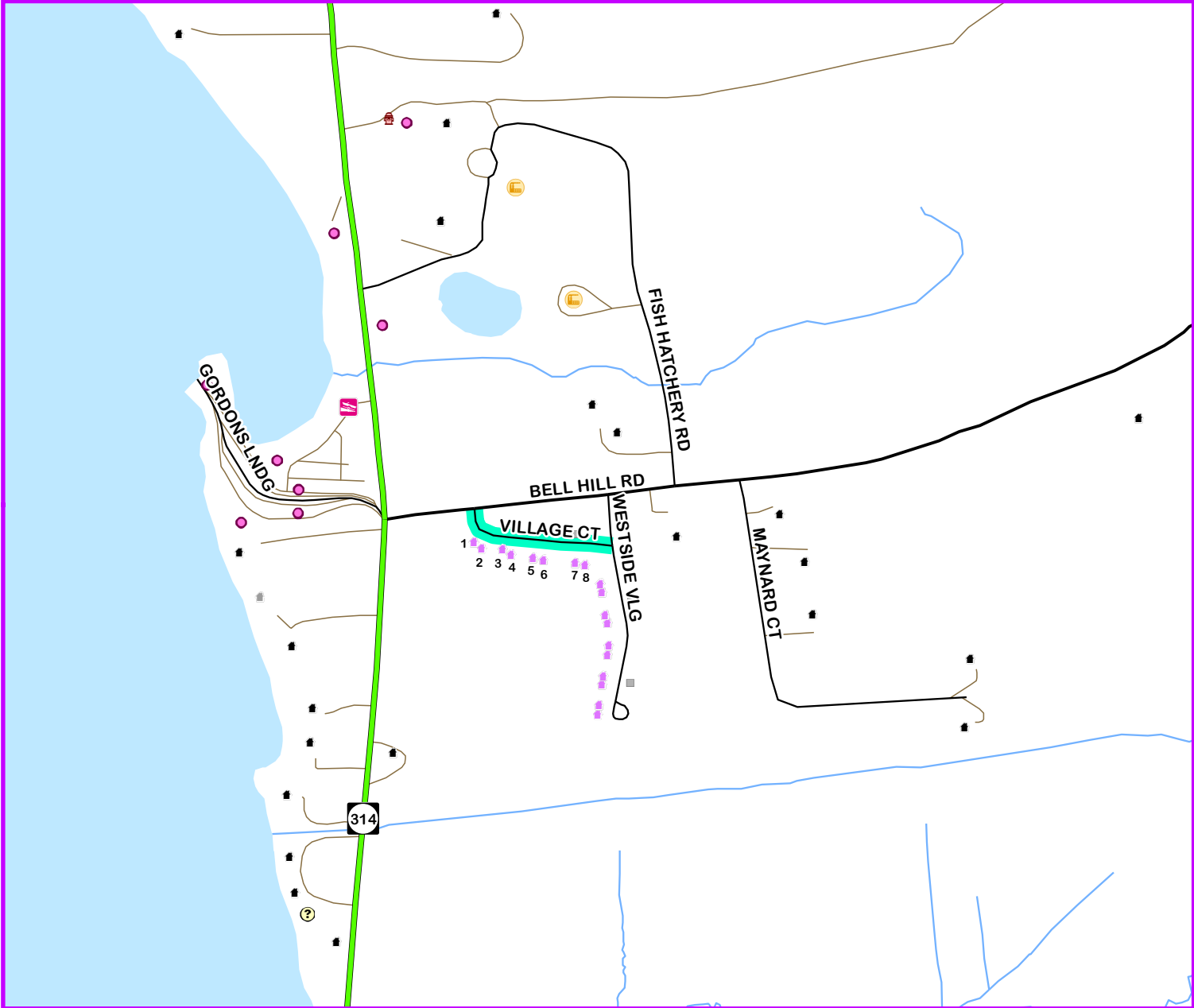
DISCLAIMER: Site addresses may not correspond to the official VT Enhanced 911 addressing system. For planning purposes only.

VILLAGE COURT



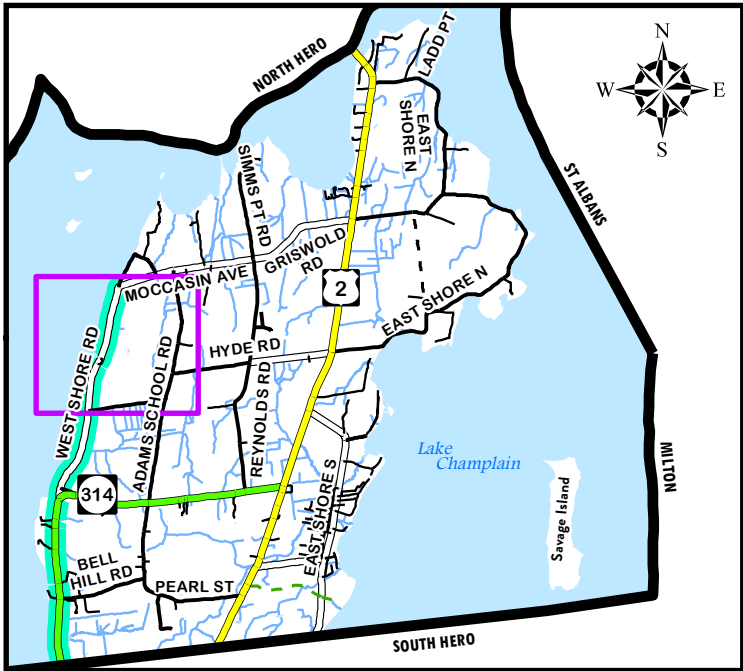
VILLAGE CT

To view the full legend, look at the beginning of this road atlas.



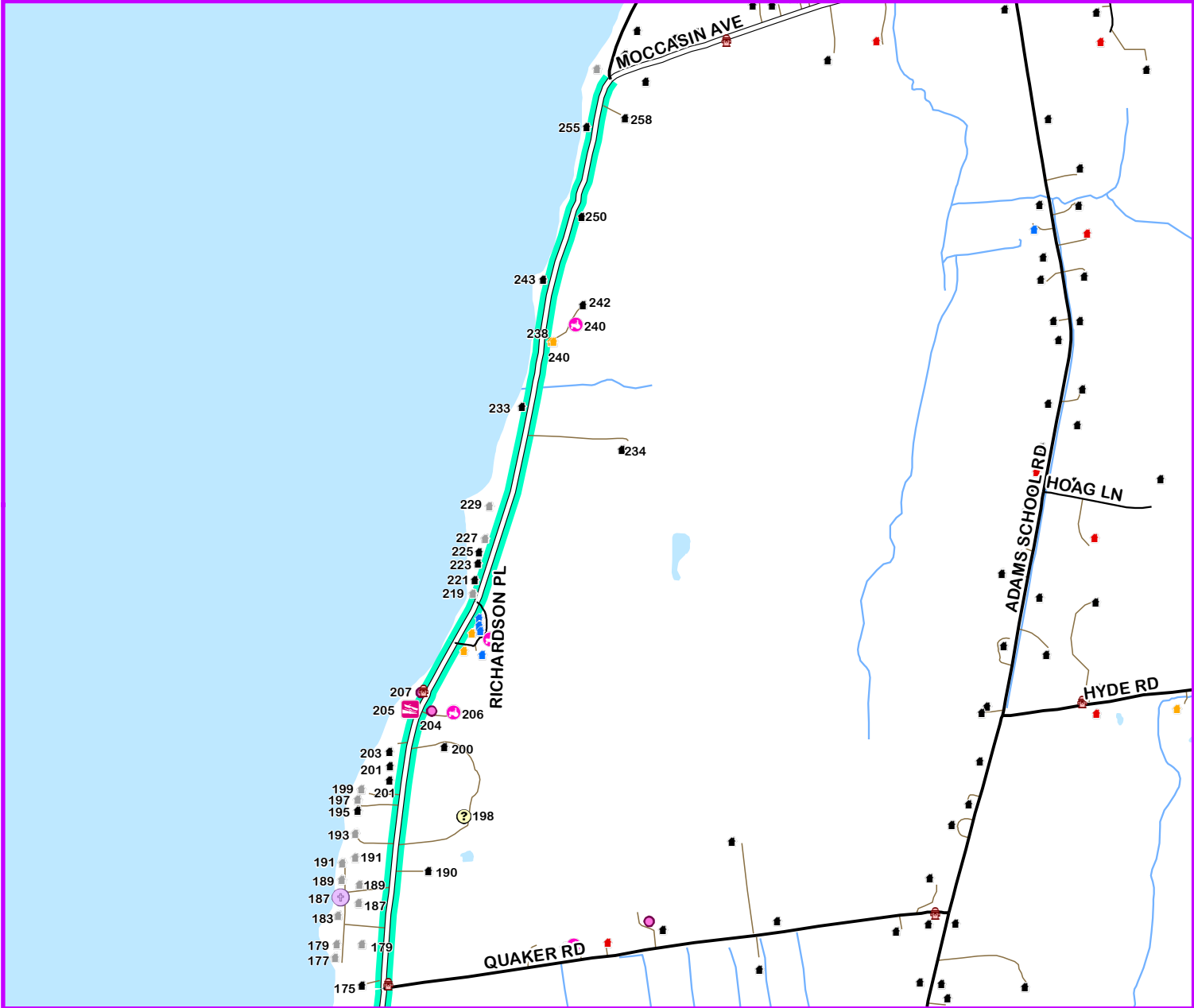
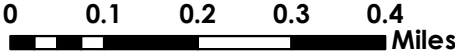
DISCLAIMER: Site addresses may not correspond to the official VT Enhanced 911 addressing system. For planning purposes only.

WEST SHORE ROAD - PART 1



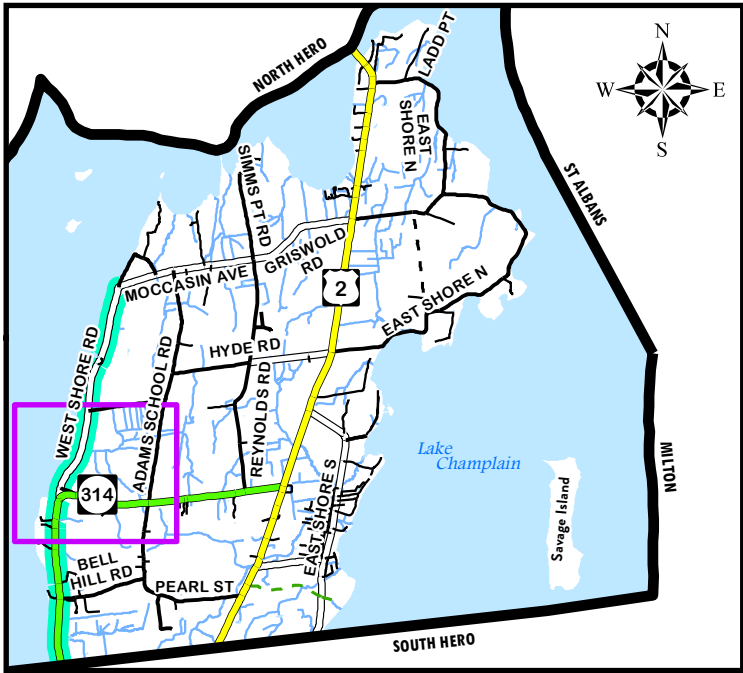
WEST SHORE RD

To view the full legend, look at the beginning of this road atlas.



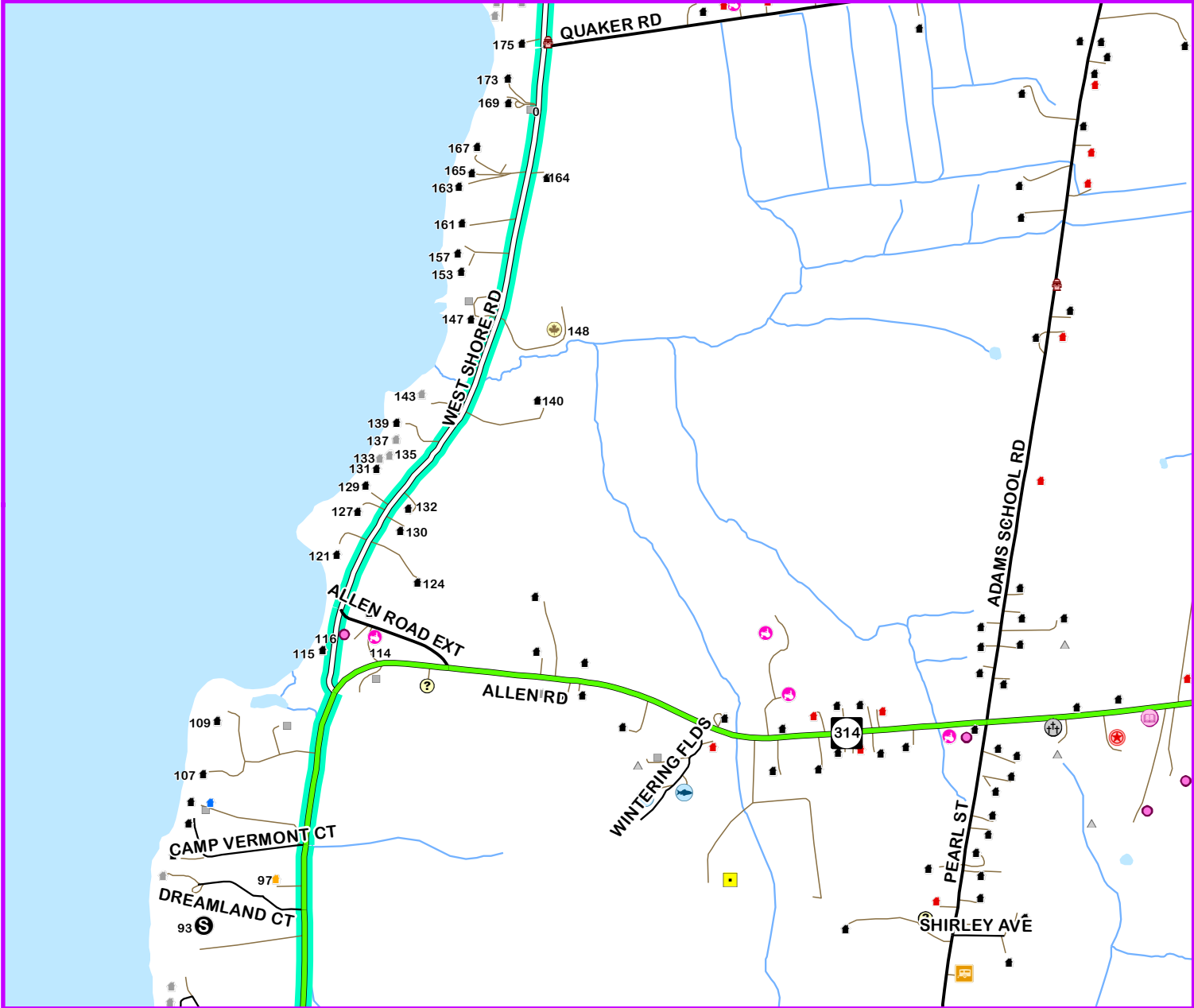
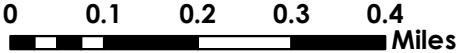
DISCLAIMER: Site addresses may not correspond to the official VT Enhanced 911 addressing system. For planning purposes only.

WEST SHORE ROAD - PART 2



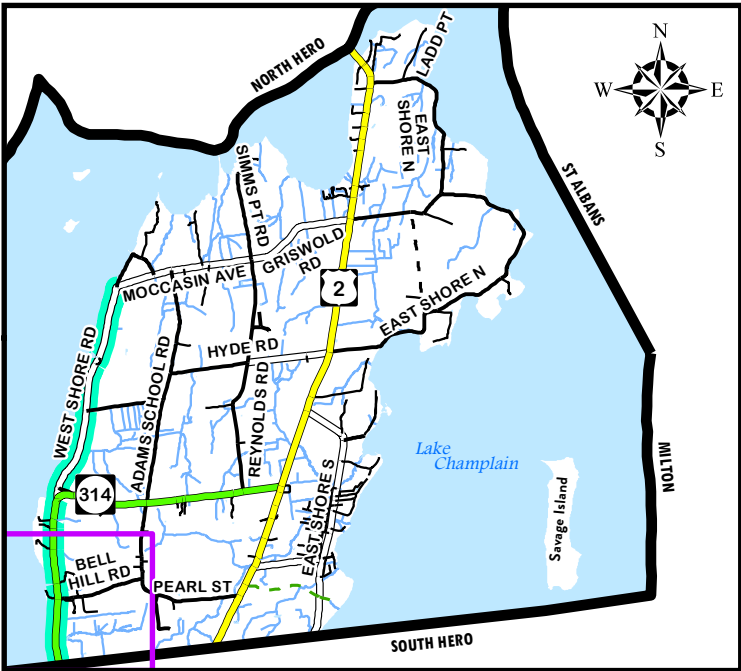
WEST SHORE RD

To view the full legend, look at the beginning of this road atlas.



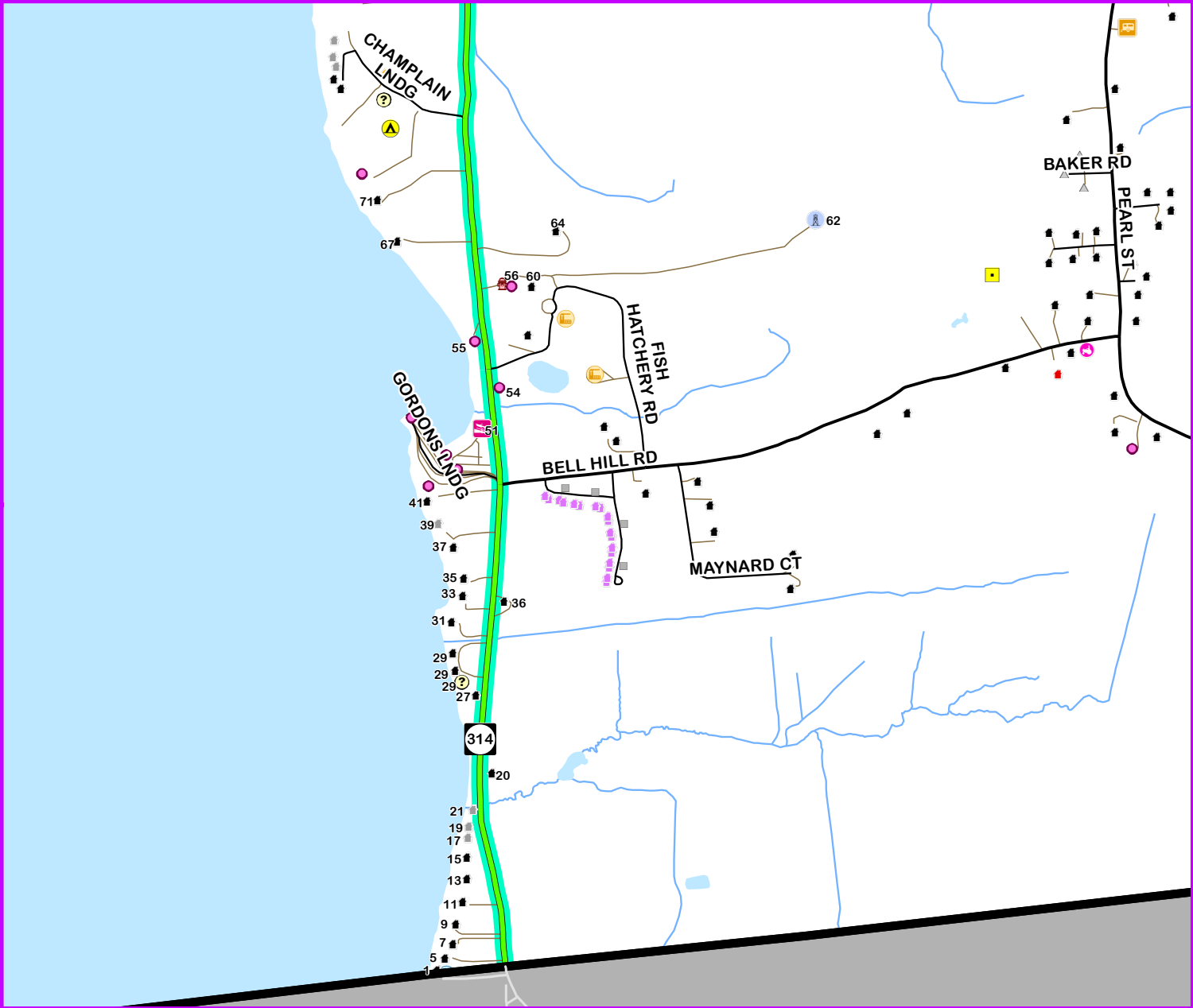
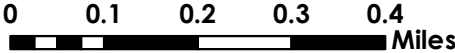
DISCLAIMER: Site addresses may not correspond to the official VT Enhanced 911 addressing system. For planning purposes only.

WEST SHORE ROAD - PART 3



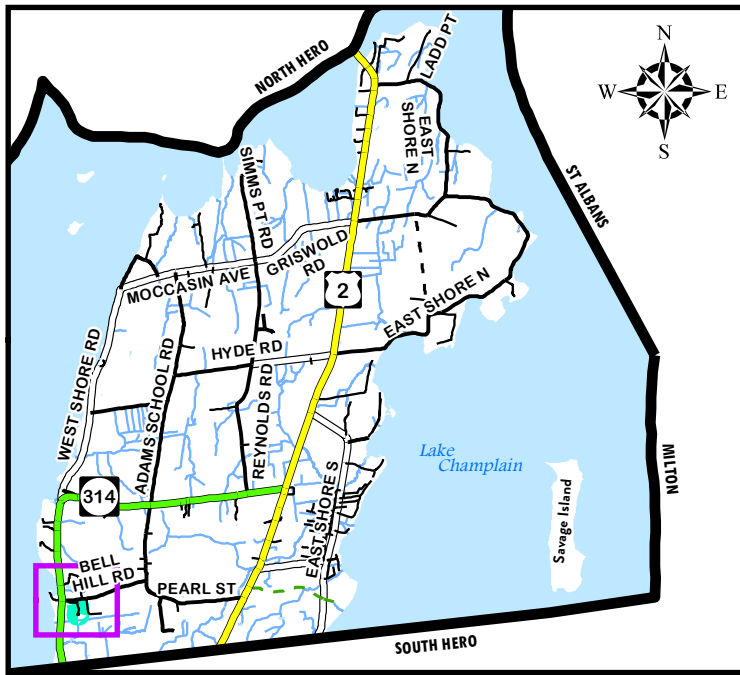
WEST SHORE RD

To view the full legend, look at the beginning of this road atlas.



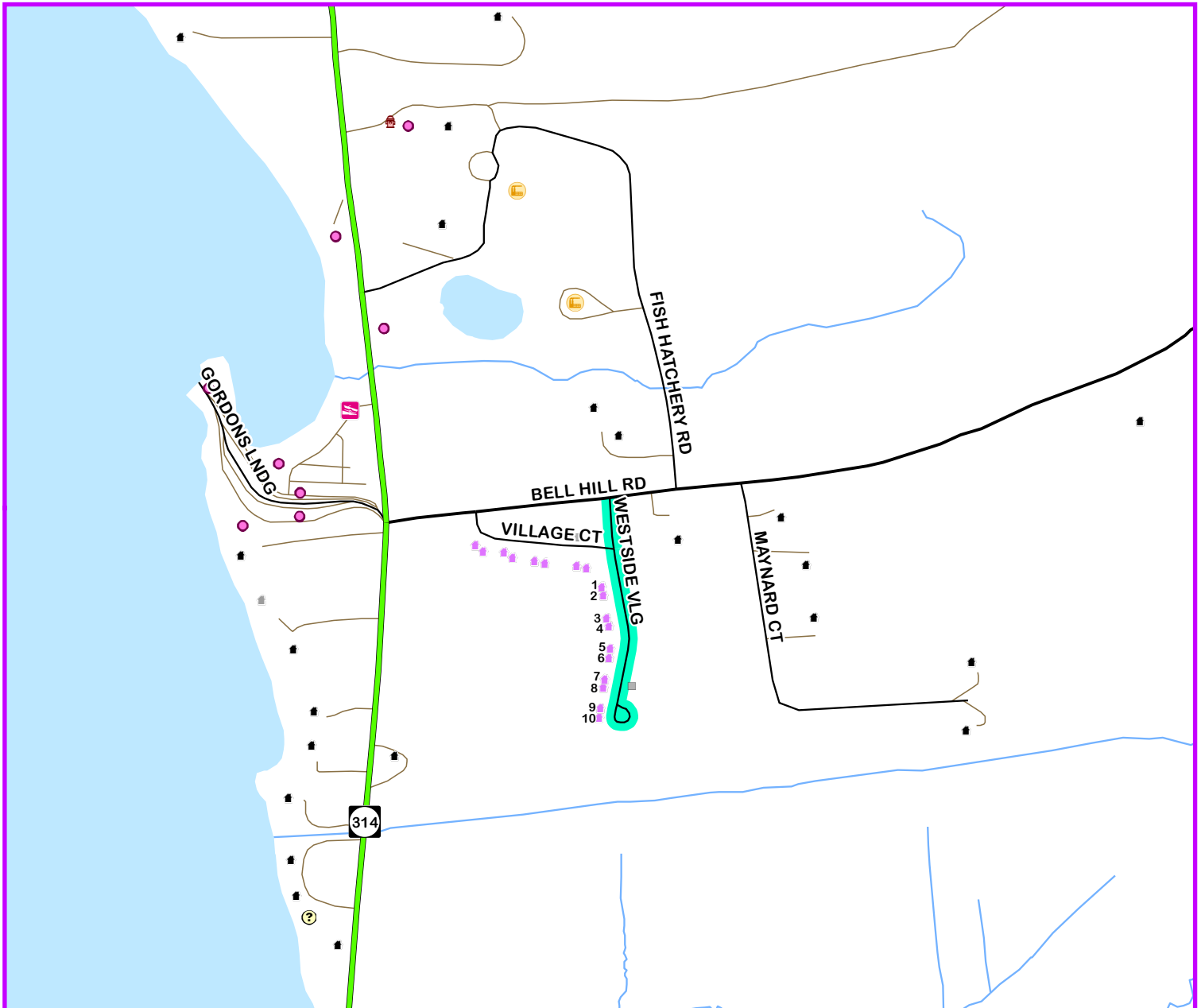

DISCLAIMER: Site addresses may not correspond to the official VT Enhanced 911 addressing system. For planning purposes only.

WESTSIDE VILLAGE



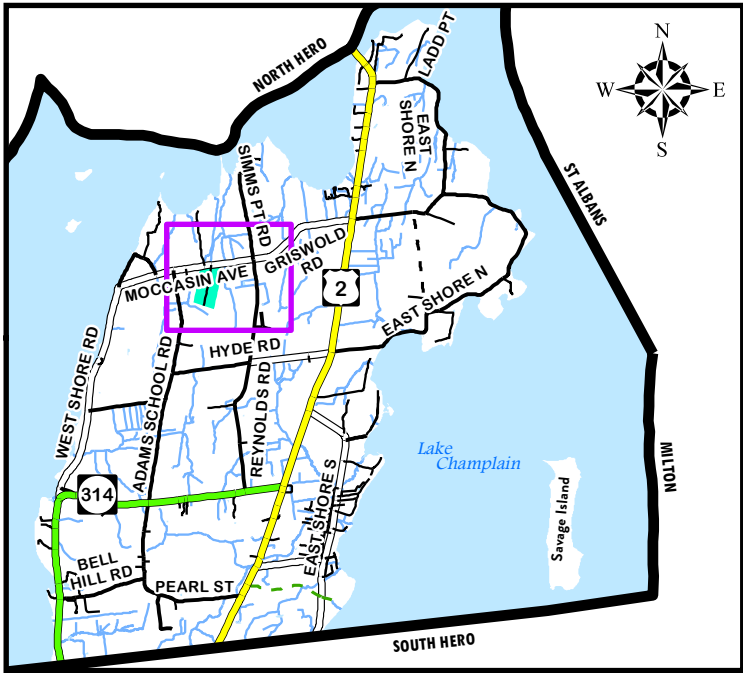
 WESTSIDE VLG

To view the full legend, look at the beginning of this road atlas.



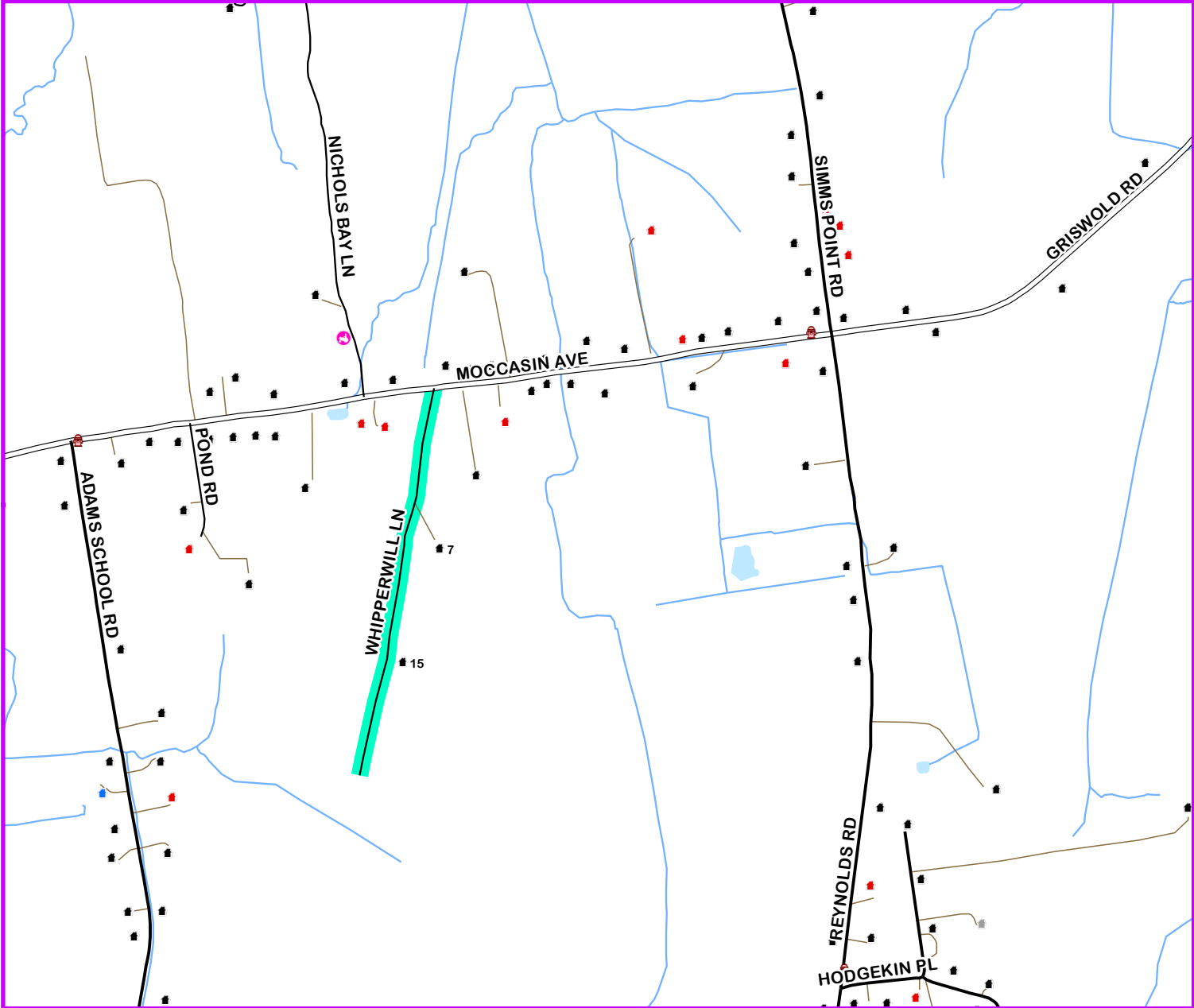
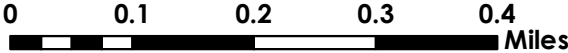
DISCLAIMER: Site addresses may not correspond to the official VT Enhanced 911 addressing system. For planning purposes only.

WHIPPERWILL LANE



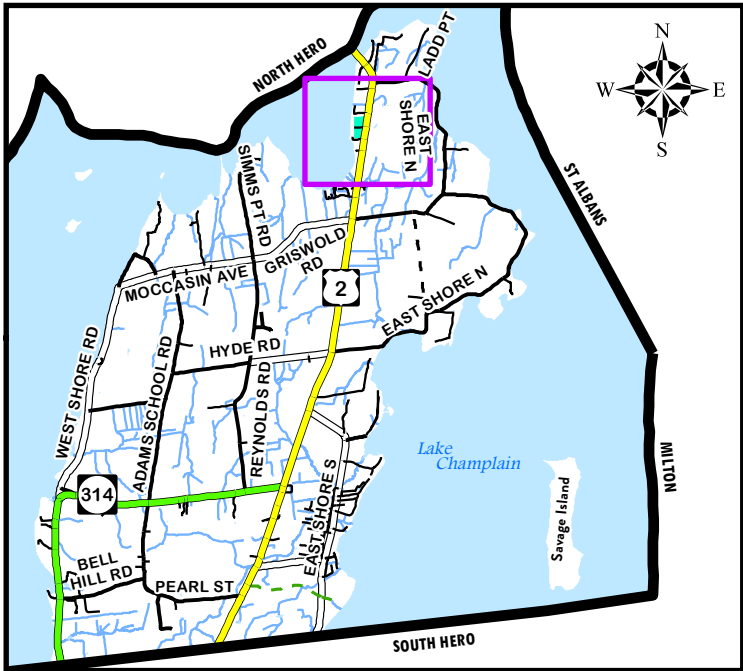
WHIPPERWILL LN

To view the full legend, look at the beginning of this road atlas.



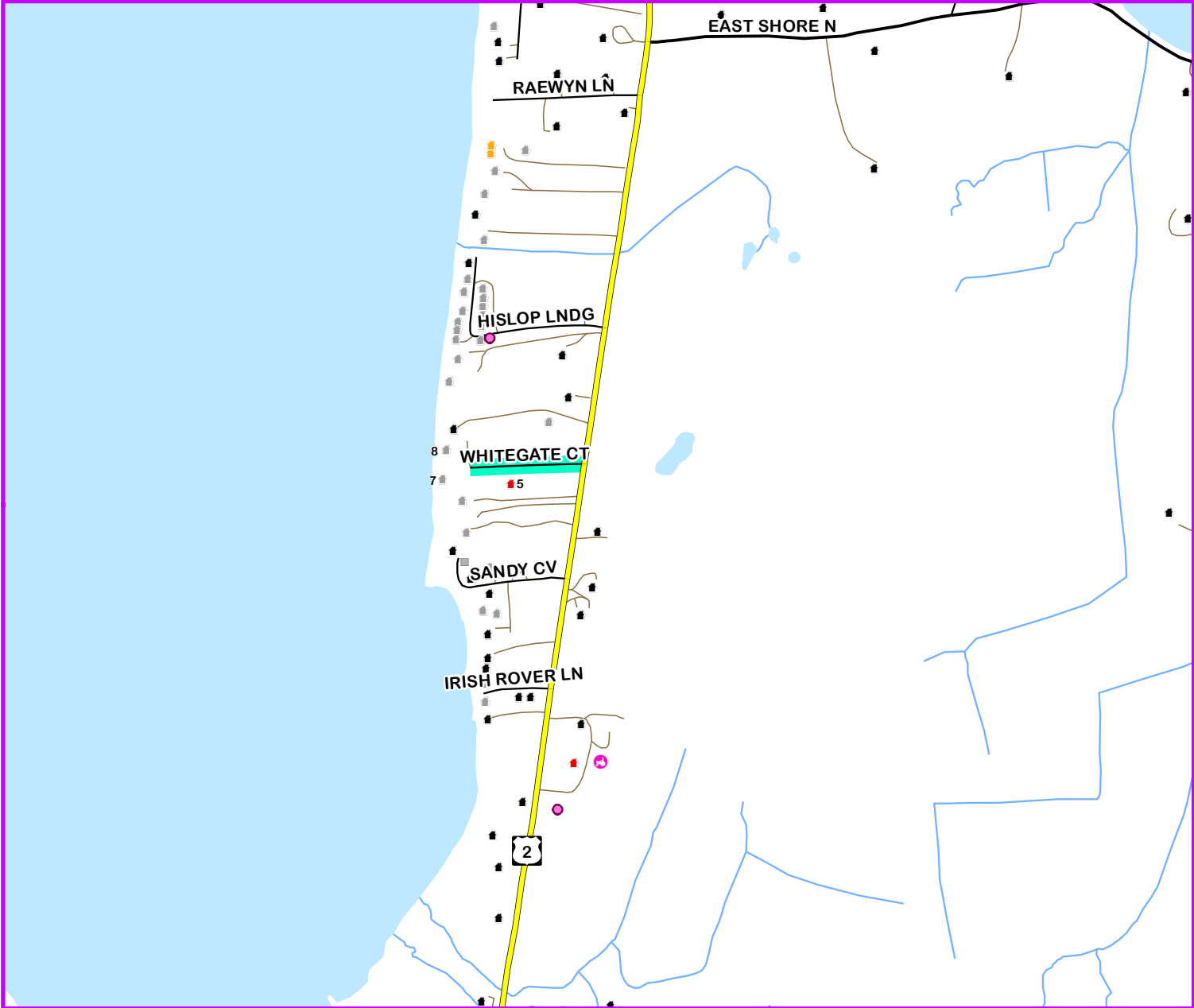
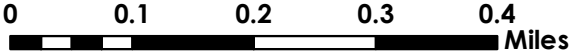
DISCLAIMER: Site addresses may not correspond to the official VT Enhanced 911 addressing system. For planning purposes only.

WHITEGATE COURT



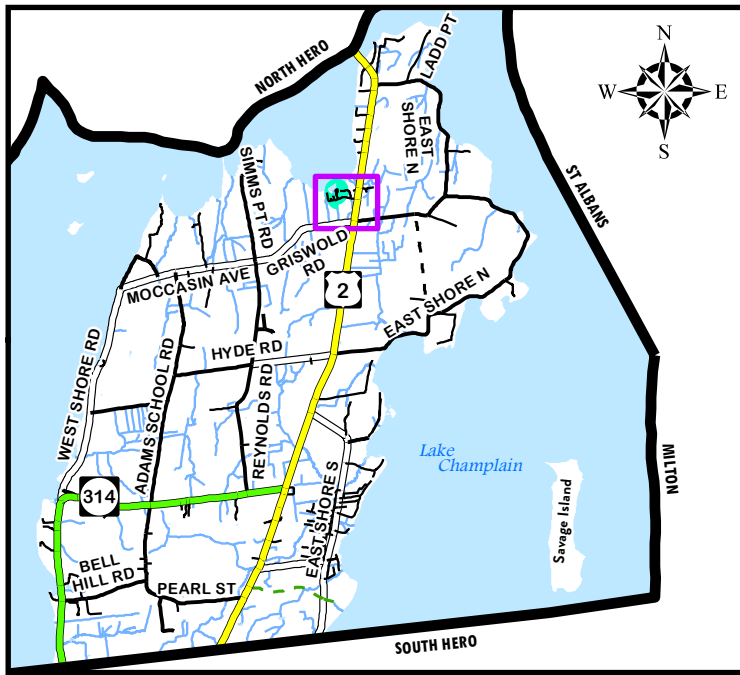
WHITEGATE CT

To view the full legend, look at the beginning of this road atlas.



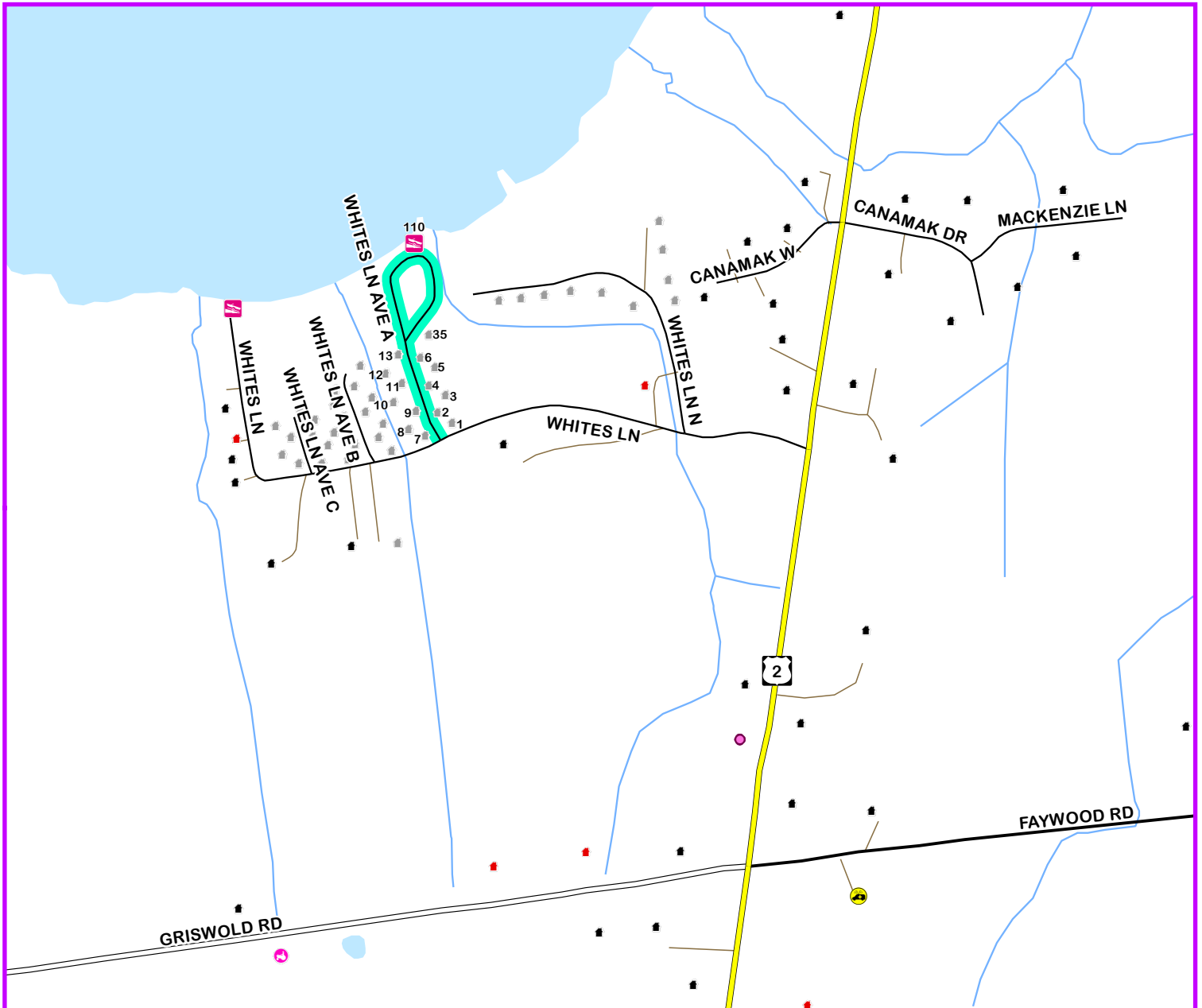

DISCLAIMER: Site addresses may not correspond to the official VT Enhanced 911 addressing system. For planning purposes only.

WHITES LANE AVENUE A



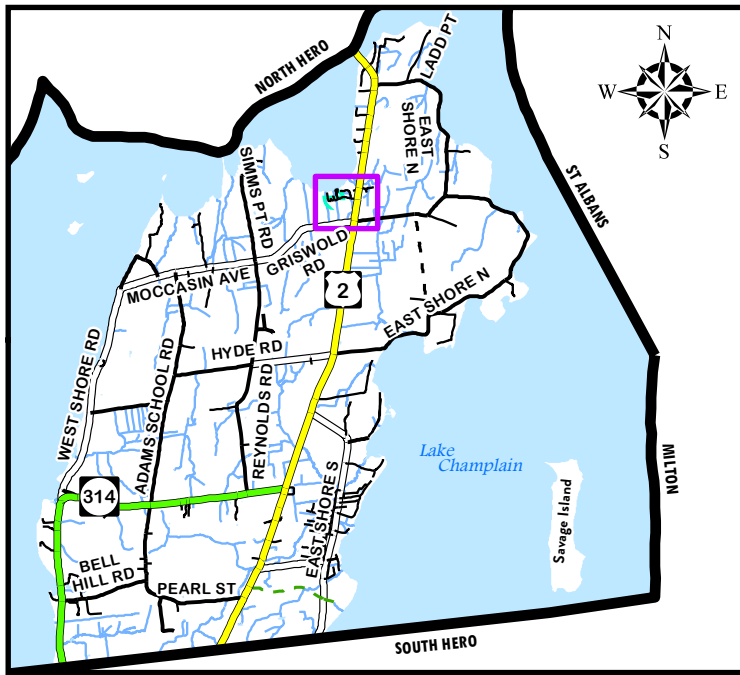
WHITES LN AVE A

To view the full legend, look at the beginning of this road atlas.



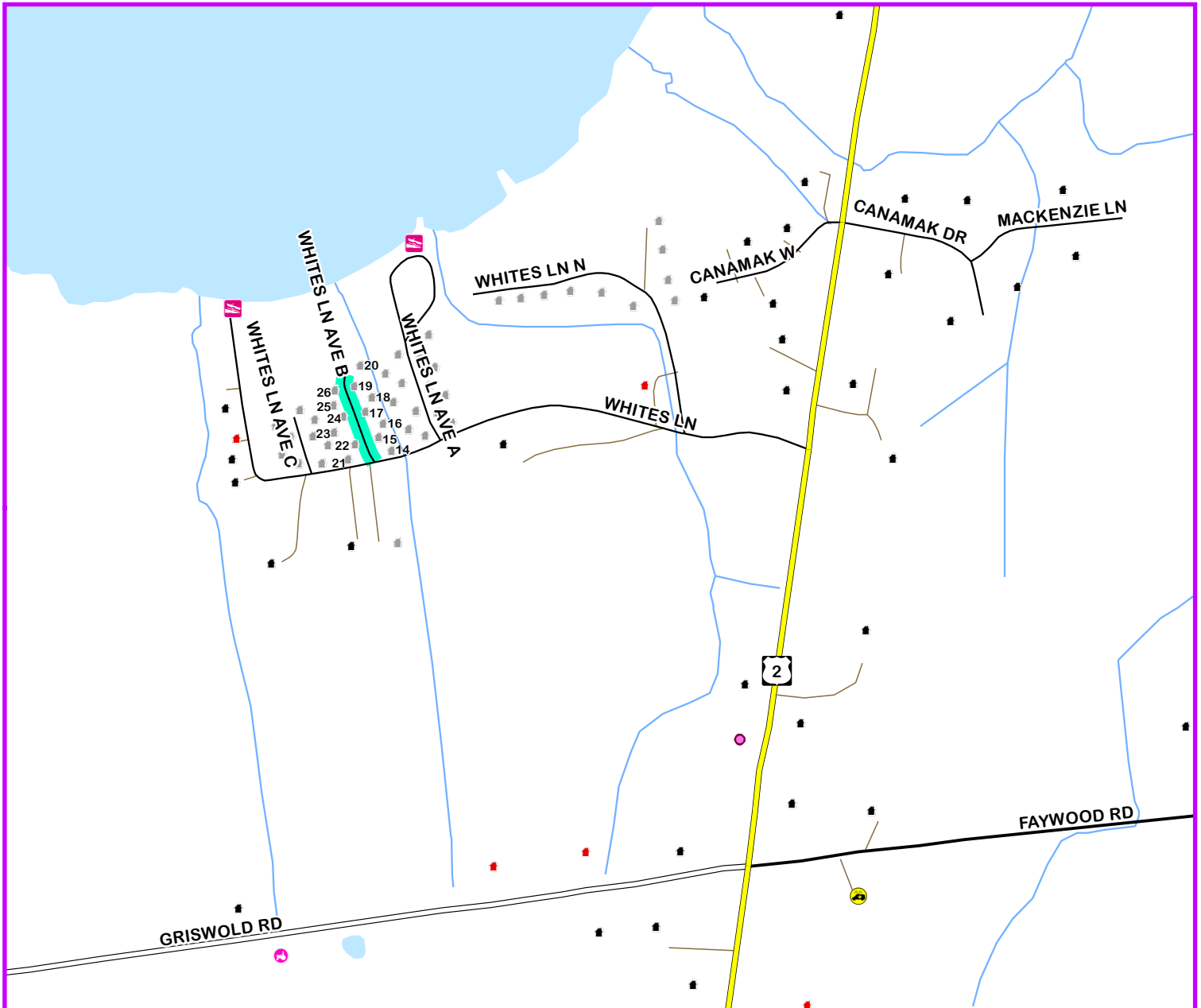

DISCLAIMER: Site addresses may not correspond to the official VT Enhanced 911 addressing system. For planning purposes only.

WHITES LANE AVENUE B



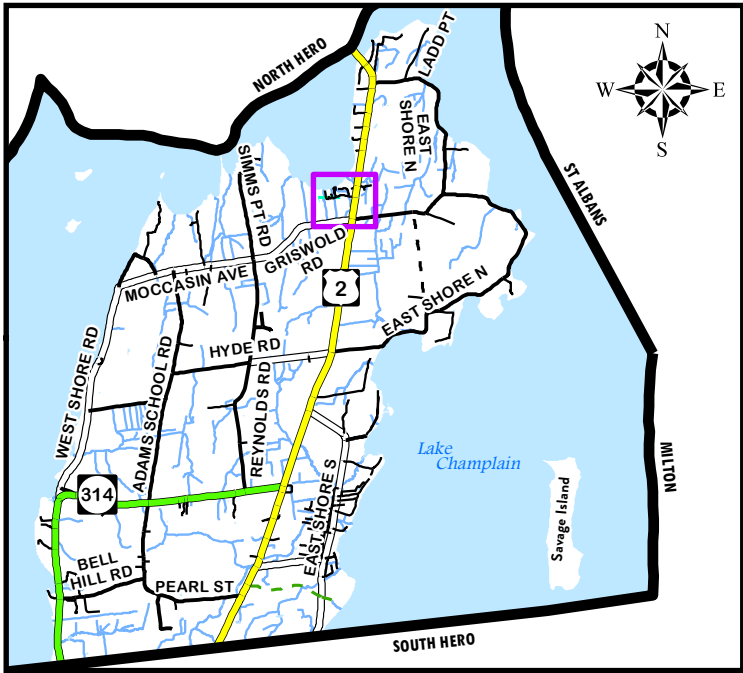
WHITES LN AVE B

To view the full legend, look at the beginning of this road atlas.



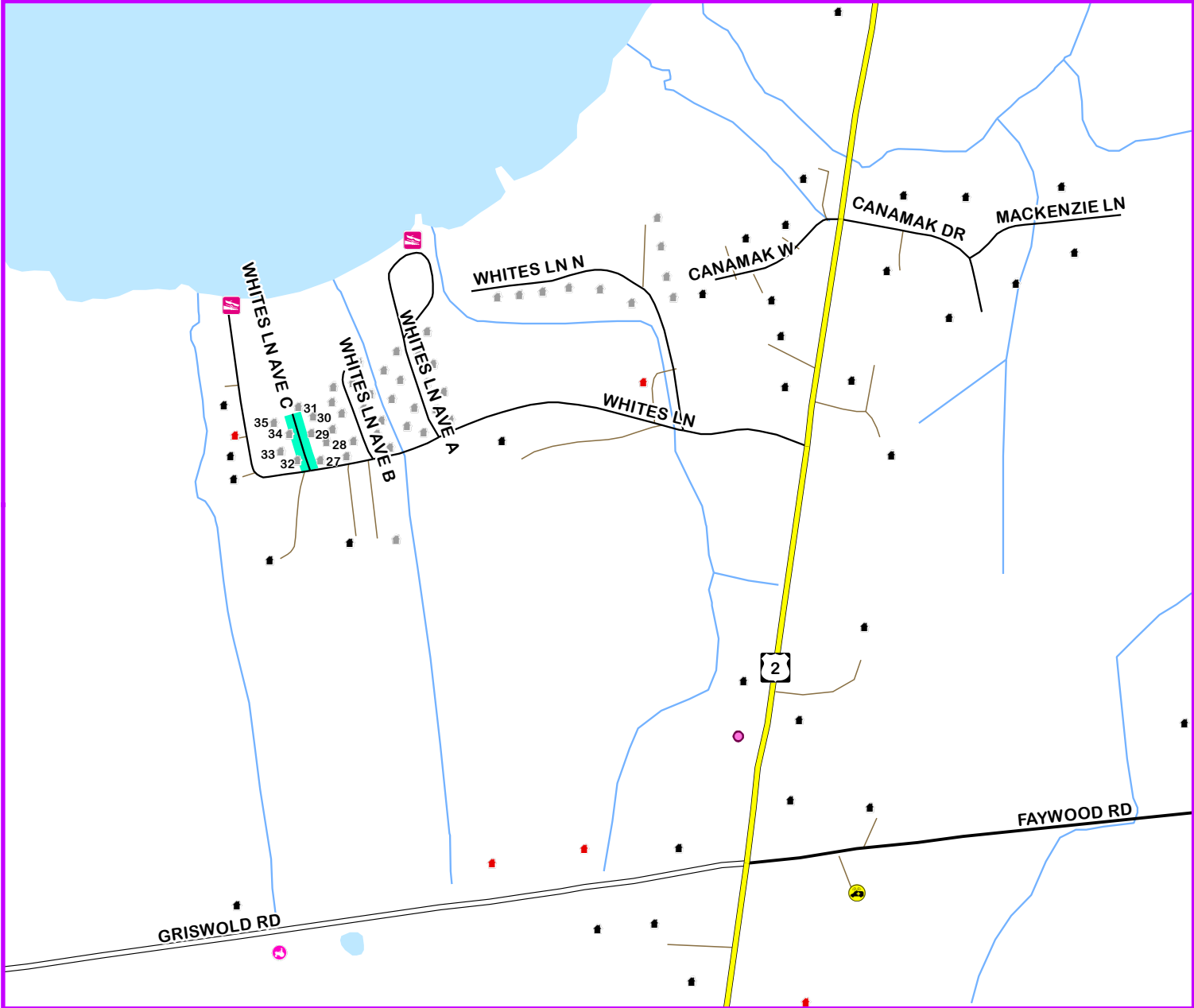
DISCLAIMER: Site addresses may not correspond to the official VT Enhanced 911 addressing system. For planning purposes only.

WHITES LANE AVENUE C



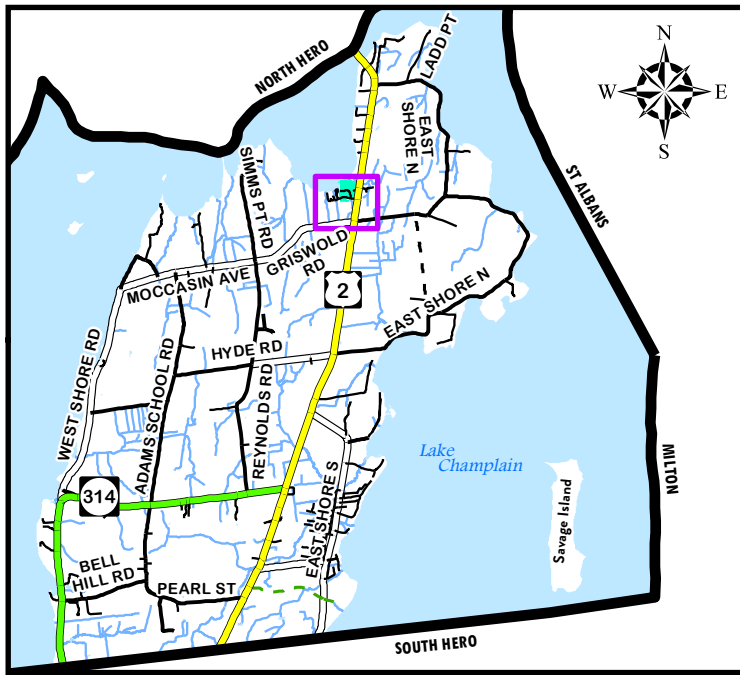
WHITES LN AVE C

To view the full legend, look at the beginning of this road atlas.



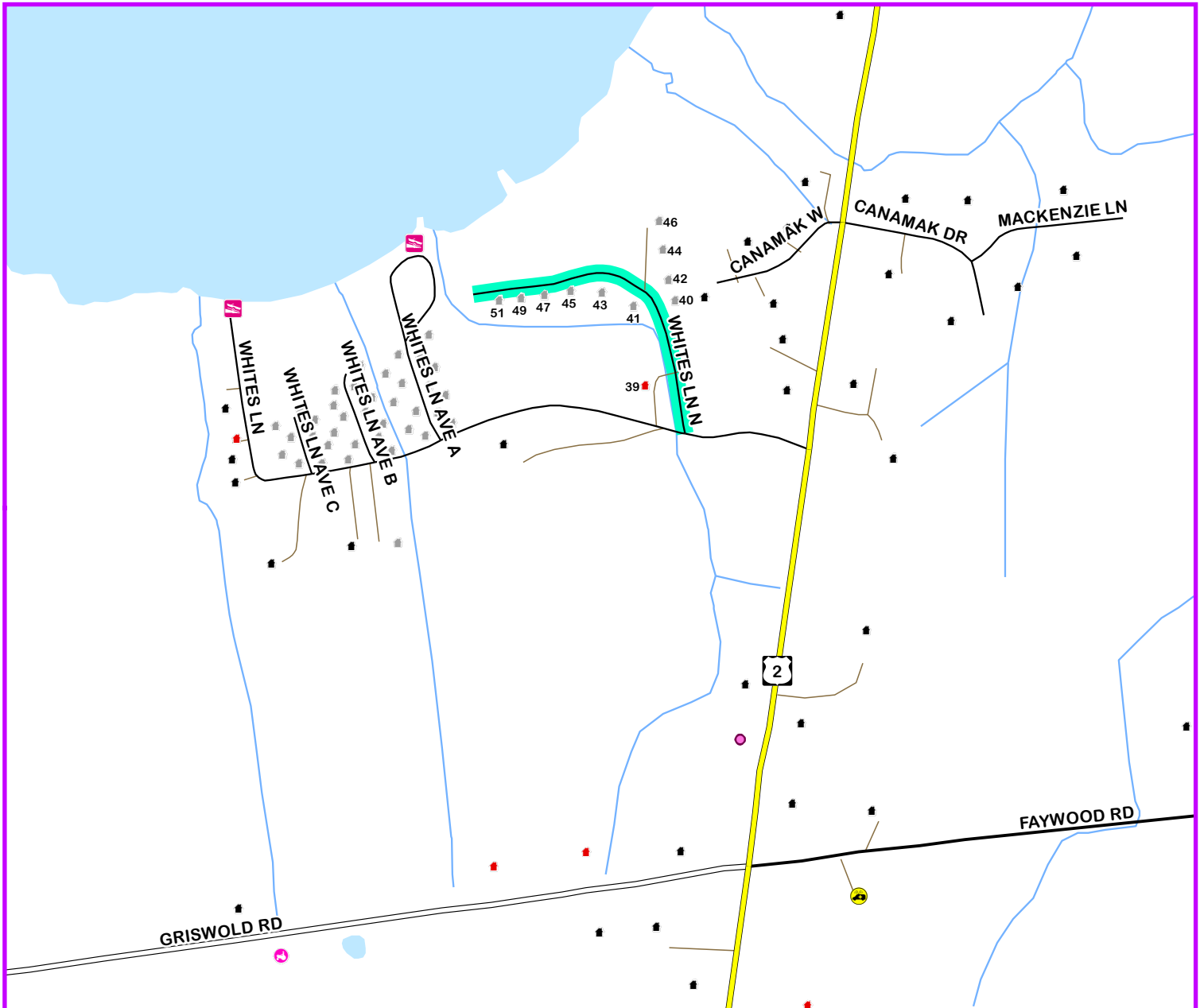

DISCLAIMER: Site addresses may not correspond to the official VT Enhanced 911 addressing system. For planning purposes only.

WHITES LANE NORTH



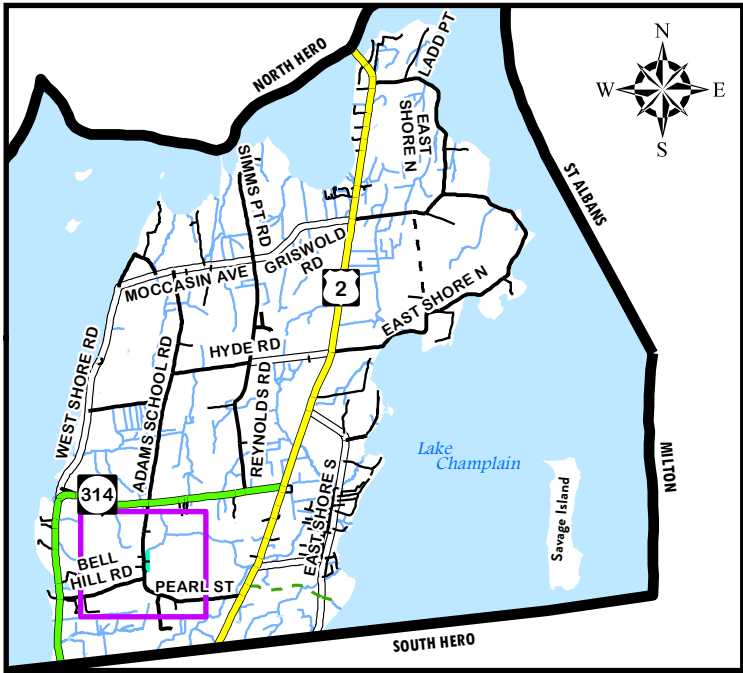
WHITES LN N

To view the full legend, look at the beginning of this road atlas.



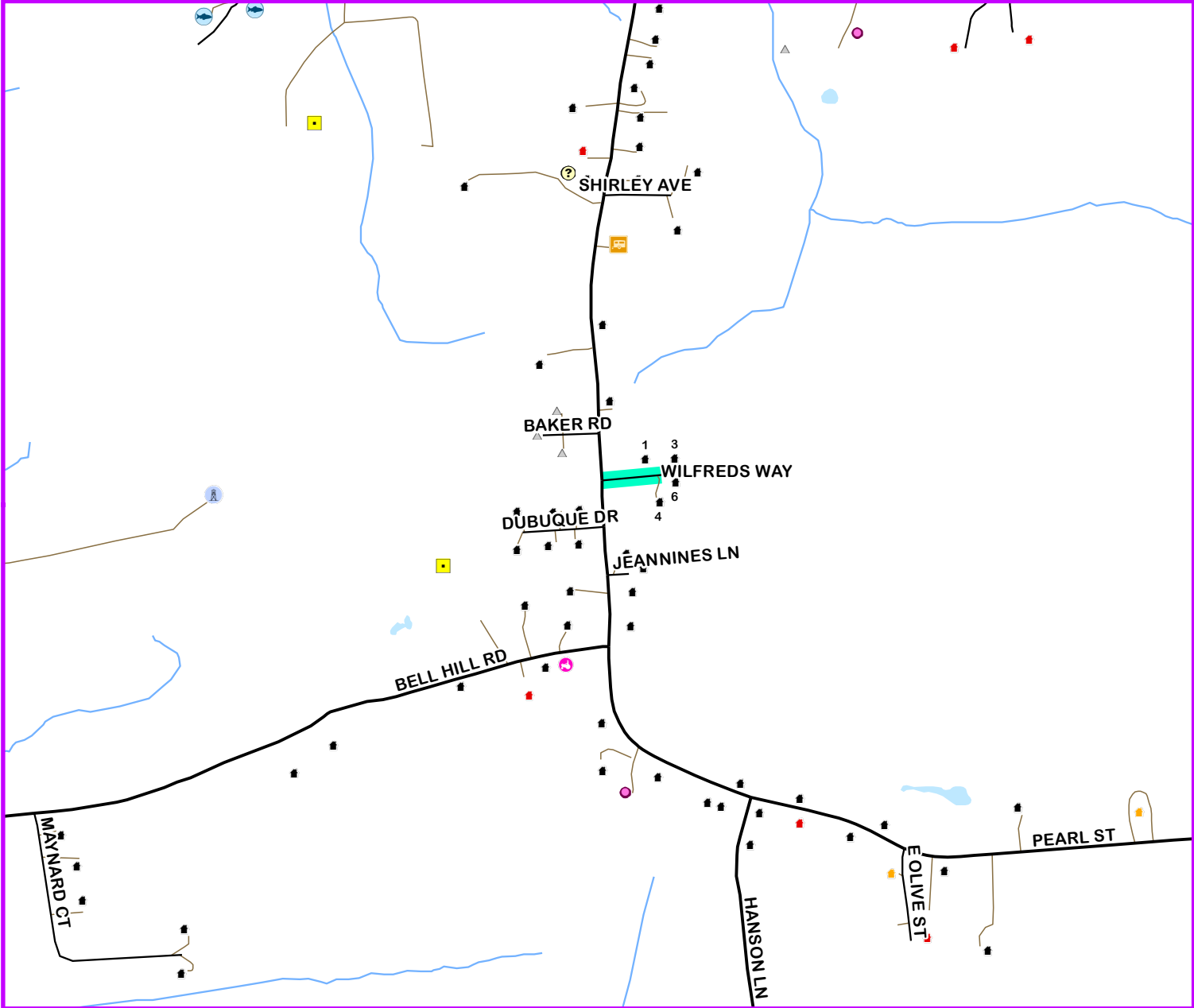
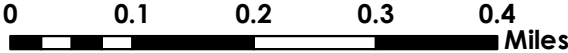
DISCLAIMER: Site addresses may not correspond to the official VT Enhanced 911 addressing system. For planning purposes only.

WILFREDS WAY



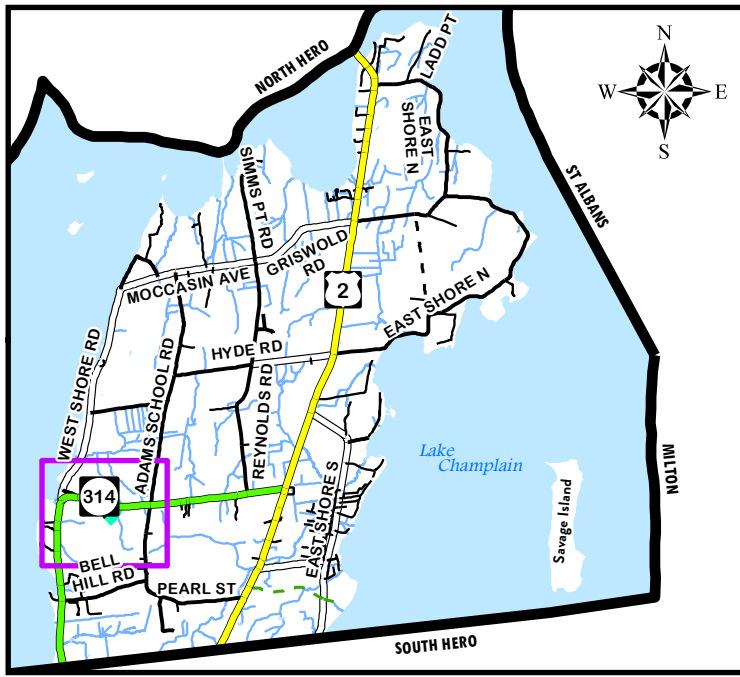
 WILFREDS WAY

To view the full legend, look at the beginning of this road atlas.



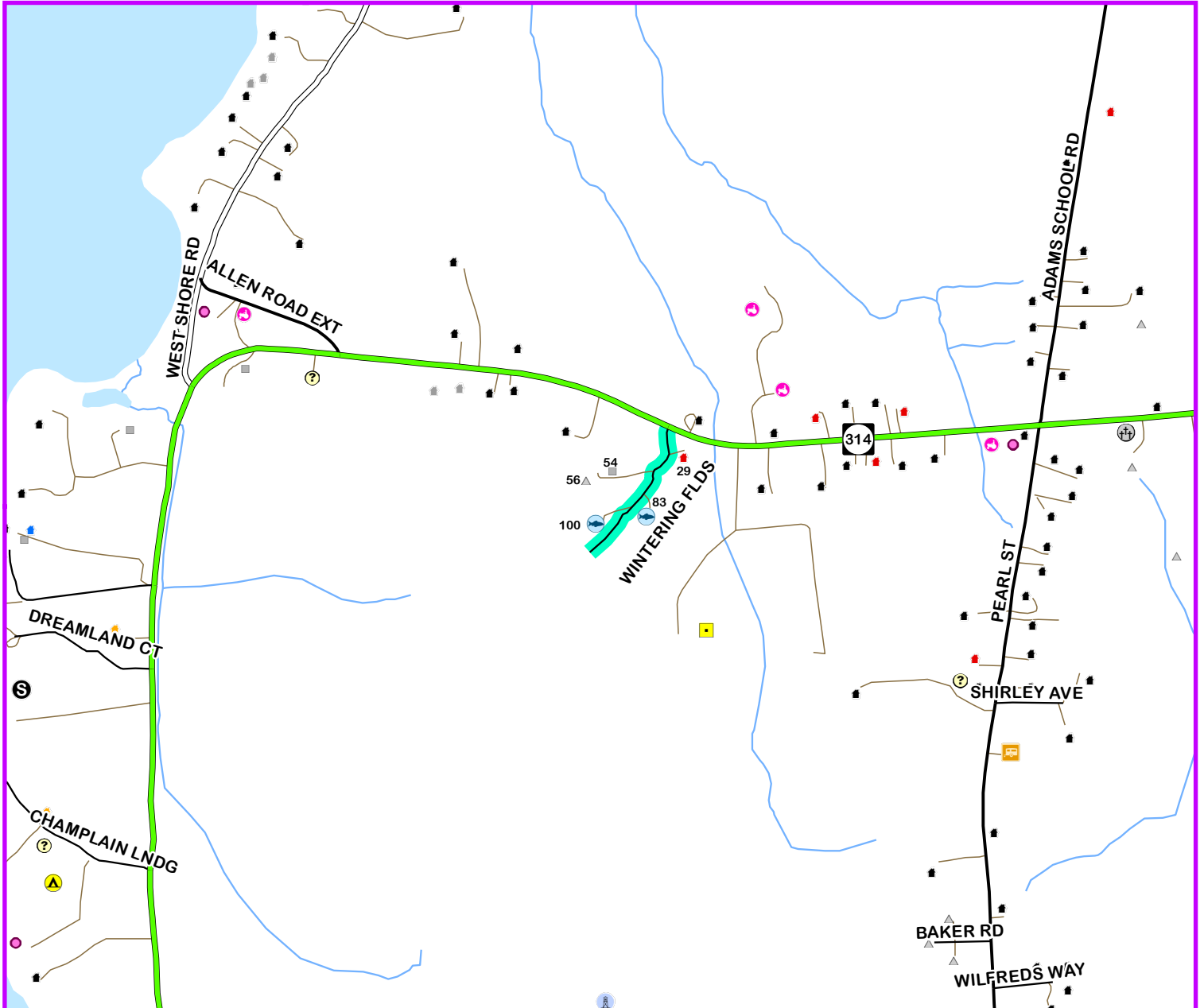
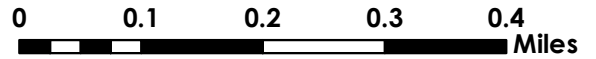
DISCLAIMER: Site addresses may not correspond to the official VT Enhanced 911 addressing system. For planning purposes only.

WINTERING FLDS

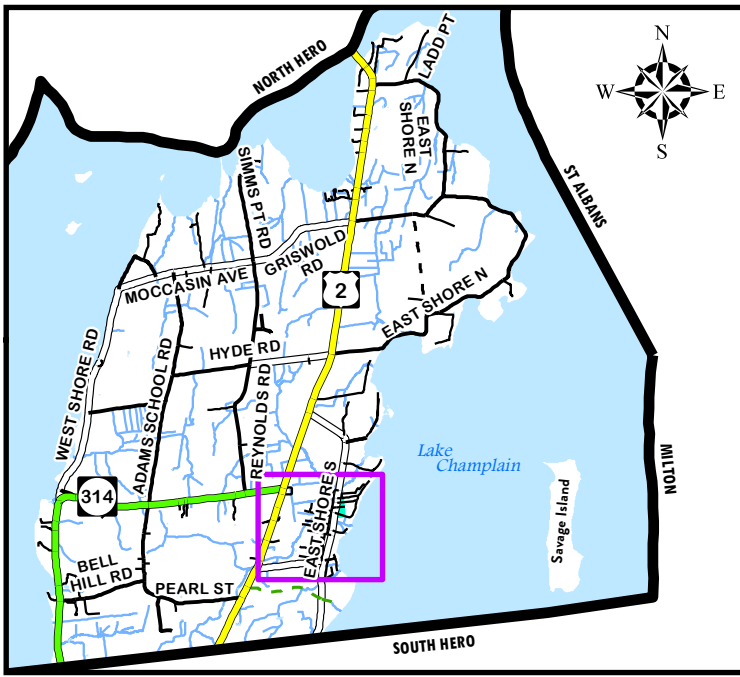


 WINTERING FLDS

To view the full legend, look at the beginning of this road atlas.



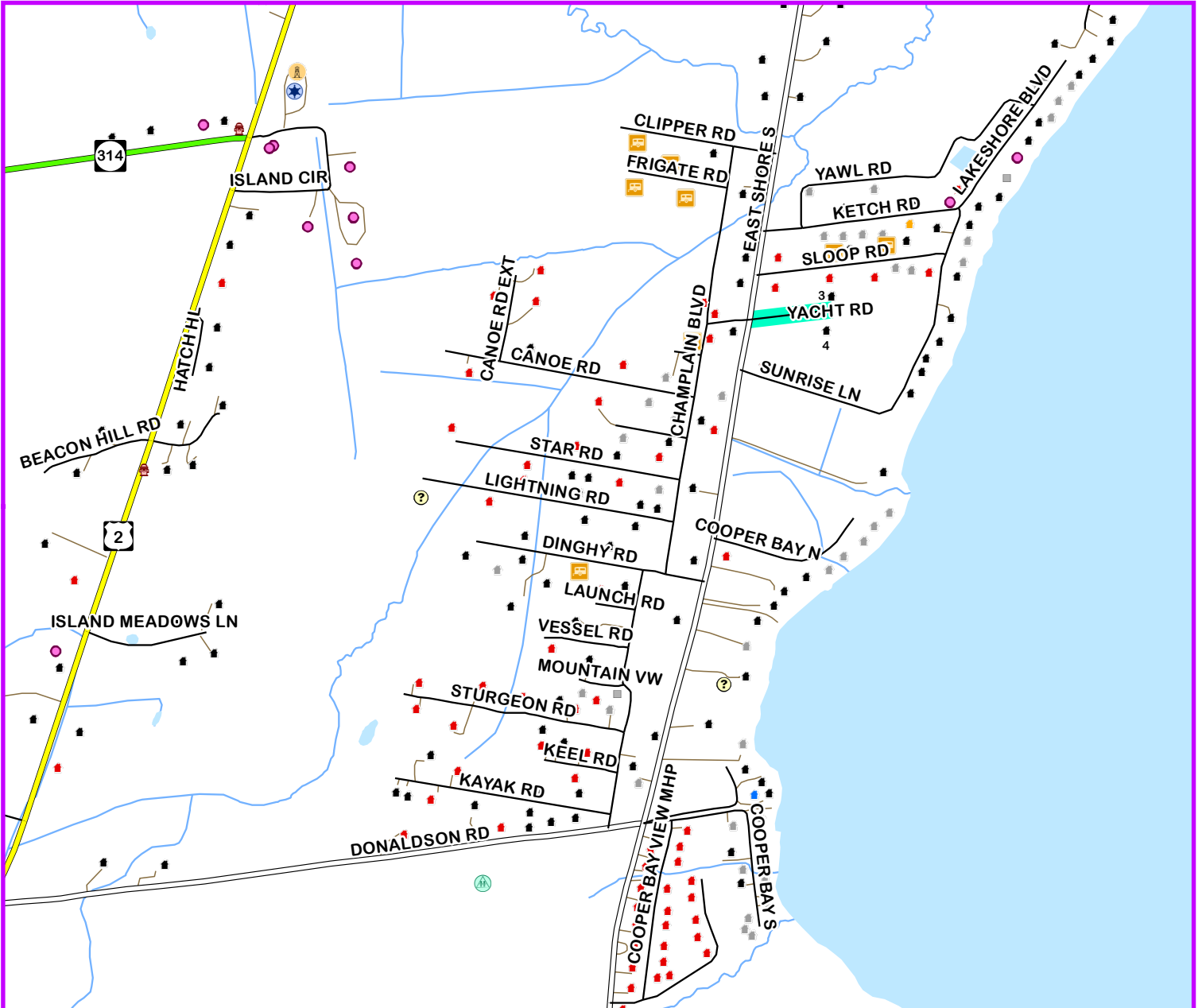
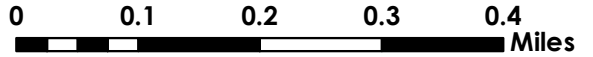
DISCLAIMER: Site addresses may not correspond to the official VT Enhanced 911 addressing system. For planning purposes only.



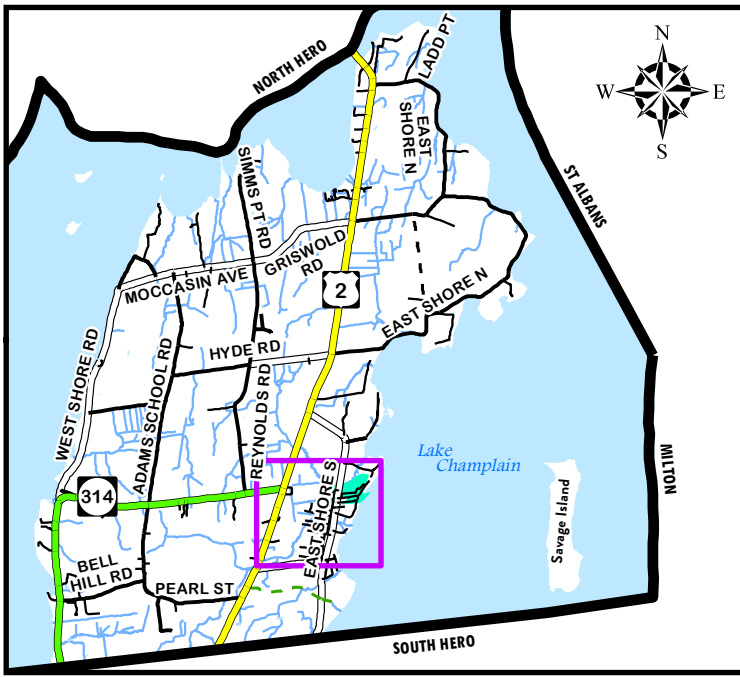
YACHT ROAD

 YACHT RD

To view the full legend, look at the beginning of this road atlas.



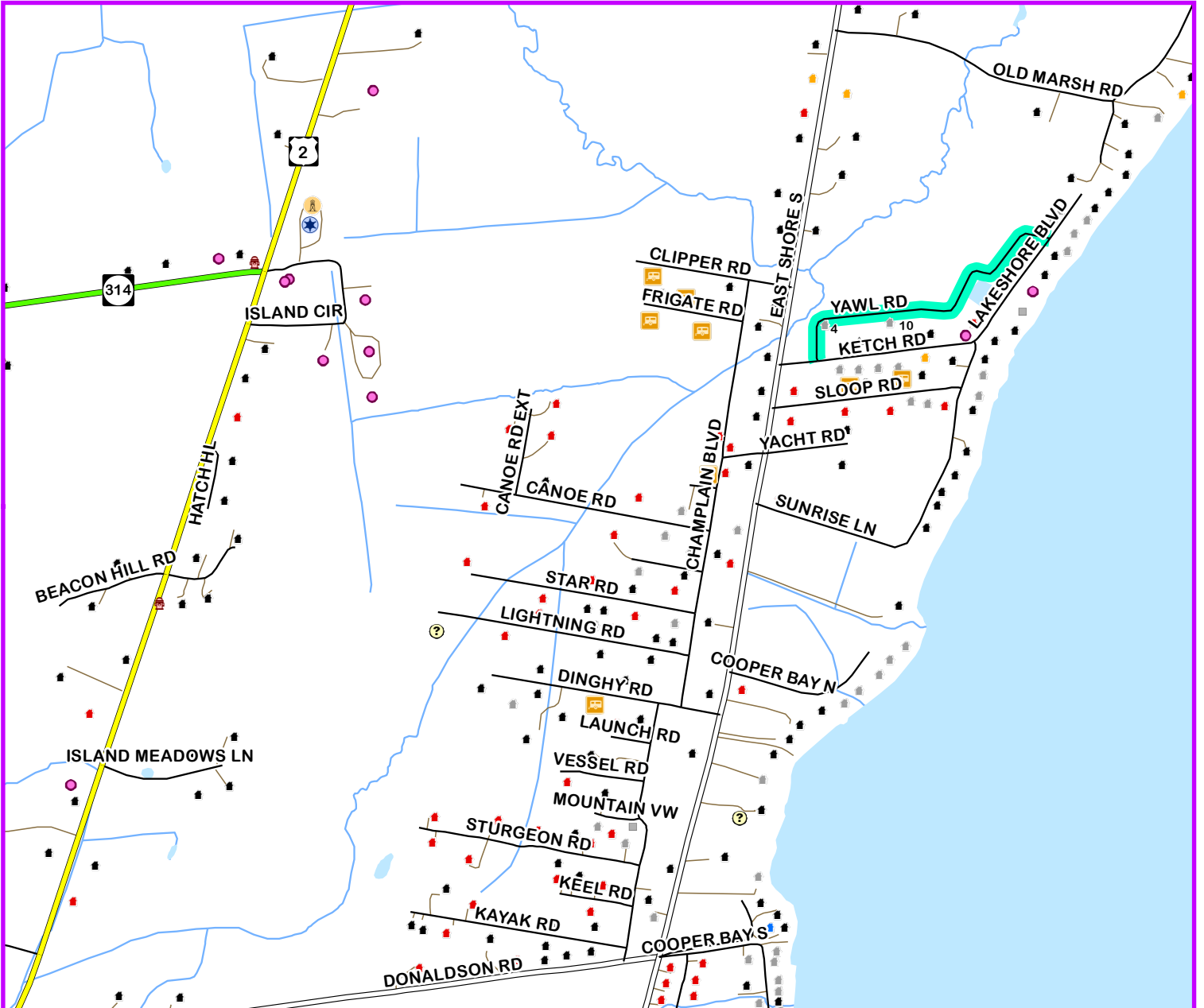
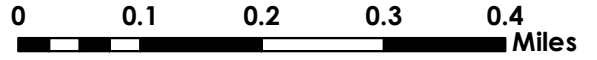
DISCLAIMER: Site addresses may not correspond to the official VT Enhanced 911 addressing system. For planning purposes only.



YAWL RD

 YAWL RD

To view the full legend, look at the beginning of this road atlas.



DISCLAIMER: Site addresses may not correspond to the official VT Enhanced 911 addressing system. For planning purposes only.