

# COMMUNITY MAP

## Town of Grand Isle, Vermont

**SITE TYPE FEATURES**

**Public/Semi-Public**

- Government (State, Local, etc.)
- Educational Facility
- Library
- Railroad Station
- House of Worship
- Cemetery
- Museum/Cultural
- Visitor/Information Center
- Community/Recreation Facility
- State Park
- Campground/Youth Camp
- Public Gathering
- Public Beach
- Boat Ramp/Dock
- Access Point
- Trailhead
- Park and Ride/Commuter Lot
- Tent Stg/Roadside Park
- Public Telephone

**Residential**

- Single Family Dwelling
- Multi-Family Dwelling
- Mobile Home
- Condominium
- Camp/Seasonal Home
- Other Residential
- Residential Farm
- Nursing Home/Long Term Care

**Industrial/Utility**

- Industrial
- Utility
- Utility Pole w/ Phone
- Manufacturing Facility
- Warehouse
- Gravel Pit/Quarry/Mine
- Hydroelectric Facility
- Solar Facility
- Wind Facility
- Communication Box
- Communication Tower
- Lookout Tower
- Water Tower
- Pump Station
- Substation
- Transfer Station
- Wastewater Treatment Plant

**Emergency**

- Ambulance Service
- Health Clinic
- Fire Station
- Law Enforcement
- Prison/Correctional Facility
- Morgue

**Commercial**

- Commercial
- Commercial w/ Residence
- Commercial Farm
- Lodging
- Sugarhouse

**Hydrants**

- Municipal Hydrant
- Dry Hydrant
- Pressurized Hydrant
- Drafting Site

**Miscellaneous**

- Gated w/ Building
- Gated w/o Building
- Air Support/Maintenance
- Helipad/Heliport/Helispot
- RV Hookup
- Accessory Building
- Development Site
- Temporary Structure
- Other/Unknown/Abandoned

**TRANSPORTATION FEATURES**

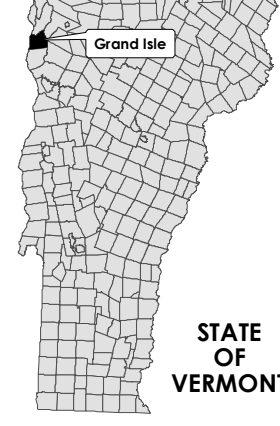
- Interstate Highway
- Federal Highway
- State Highway
- Class 1 Town Highway
- Class 2 Town Highway
- Class 3 Town Highway
- Class 4 Town Highway
- State Forest Highway
- Private Road
- Railroad
- Legal Trail
- Driveway

**SURFACE WATER FEATURES**


- River, Stream or Brook
- Lake, Pond or River

**OTHER FEATURES**


- Town Boundary
- Sheet Index Boundary

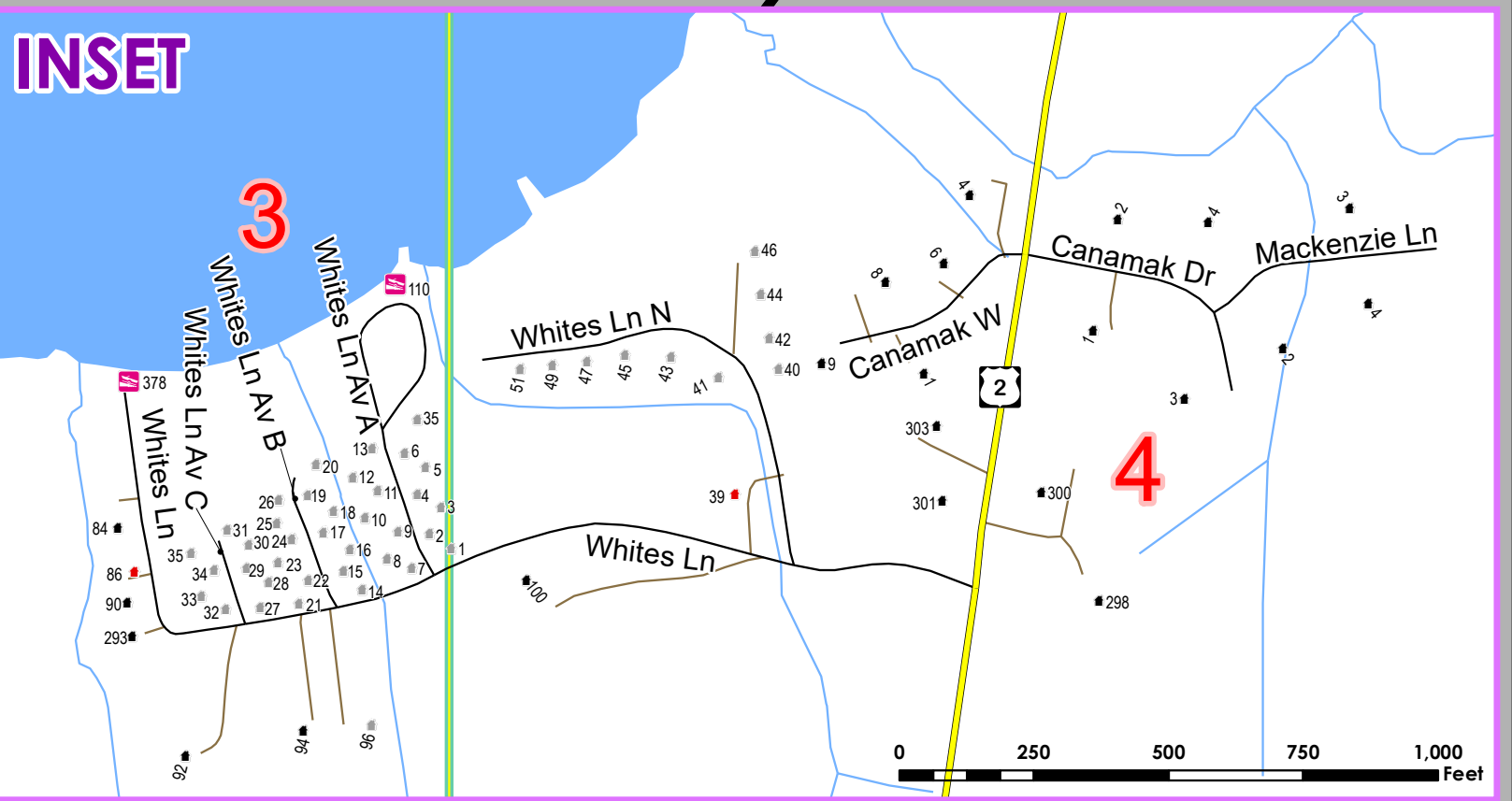


STATE OF VERMONT



North Hero





ROAD NAME	SHEET
Adams Landing Rd	6
Adams Landing Rd Ext	3, 6
Adams School Rd	6, 10
Allen Rd	9, 10
Allen Rd Ext	9
Angel Bay Ln	3
Baker Rd	14
Barque Rd	10
Beacon Hill Rd	10, 14
Bell Hill Rd	13, 14
Camp Pt Ct	9, 13
Canamak Dr	4
Canamak W	4
Canoe Rd	10
Canoe Rd Ext	10
Cedar Pt	11
Champlain Blvd	10, 14
Champlain Landing	13
Ciara Dr	14
Clapper Rd	10, 11
Cooper Bay Ln	14
Cooper Bay N	14, 15
Cooper Bay S	14, 15
Coopers Bay View	14
Dinghy Rd	14
Dodge Terr	7
Donaldson Rd	14
Drawbridge Ln	1, 4
Dreamland Ct	13
Dubuque Dr	14
E Olive St	14
East Shore N	1, 4, 6, 7
East Shore S	10, 11, 14
Emerald Pt Rd	4
Faywood Rd	4
Fish Hatchery Rd	13
Folsom Harbor Rd	11
Frigate Rd	10
Gordons Landing	13
Griswold Rd	3, 4, 6
Hanson Ln	14
Hatch Hill	10
Histop Landing	4
Hog Ln	6
Hodgekin Pl	6
Hodgekin Pt N	6
Hyde Pt E	7
Hyde Rd	6
Irish River Ln	4
Island Acres	10
Island Circle	10
Island Meadows Ln	14
Isle Ln	6
Jeannines Ln	14
Kayak Rd	14
Keel Rd	14
Ketch Rd	11
Ladd Pt	1
Lakeshore Blvd	11
Lakeshore Blvd S	11
Lakeview Rd	14
Landing Ln	1
Launch Rd	14
Lightning Rd	14
Longmeadow Camp Rd	11
Longmeadow E	11
Lowes Ln	4, 7
Mackenzie Ln	4
Macomber Ln	10
Mays Rd	13, 14
Moccasin Av	6
Min View	14
Nichols Bay Ln	3, 6
Nichols Pt	11
Old Marsh Rd	11
Old Town Ln	4
Parizo Ln	10
Passage View Ln	3
Pearl Bay Ln	7, 10, 11
Pearl St	10, 14
Pent Rd	10
Pt Farm W	1
Pond Rd	6
Quaker Rd	9, 10
Razberry Pt	10
Reynolds Rd	6, 10
Richardson Pt	6
Robinson Pt	7
Sandy Cove	4
Shirley Av	14
Simms Pt Rd	3, 6
Skiff Rd	10
Slope Ln	10
Sloop Pt	11
Star Rd	10, 14
State Park Rd	14, 15
Sturgeon Rd	14
Sunrise Ln	10, 11
Telbou Terr	11
Terry Ln	10
Town Line Rd	14
US Route 2	1, 4, 6, 7, 10, 14
Vessel Rd	14
Village Ct	13
W Shore Rd	5, 6, 9, 13
Westside Village	13
Whippertown Ln	6
Whites Ln	4
Whites Ln A	3, 4
Whites Ln Av B	3
Whites Ln Av C	3
Whites Ln N	14
Wilfreds Wy	14
Wintering Flids	10
Yacht Rd	10, 11
Yawl Rd	11

