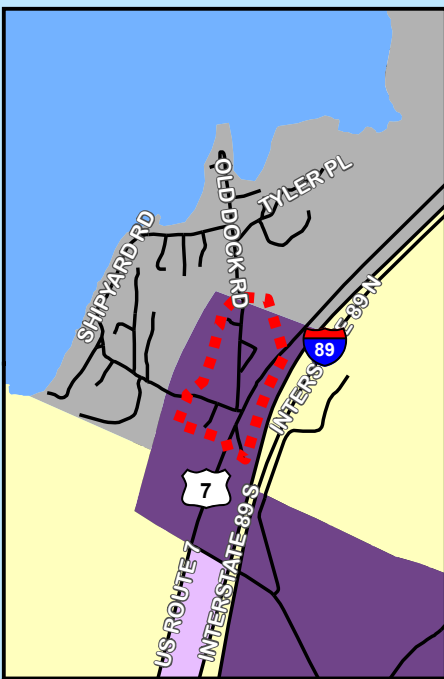


TOWN OF HIGHGATE

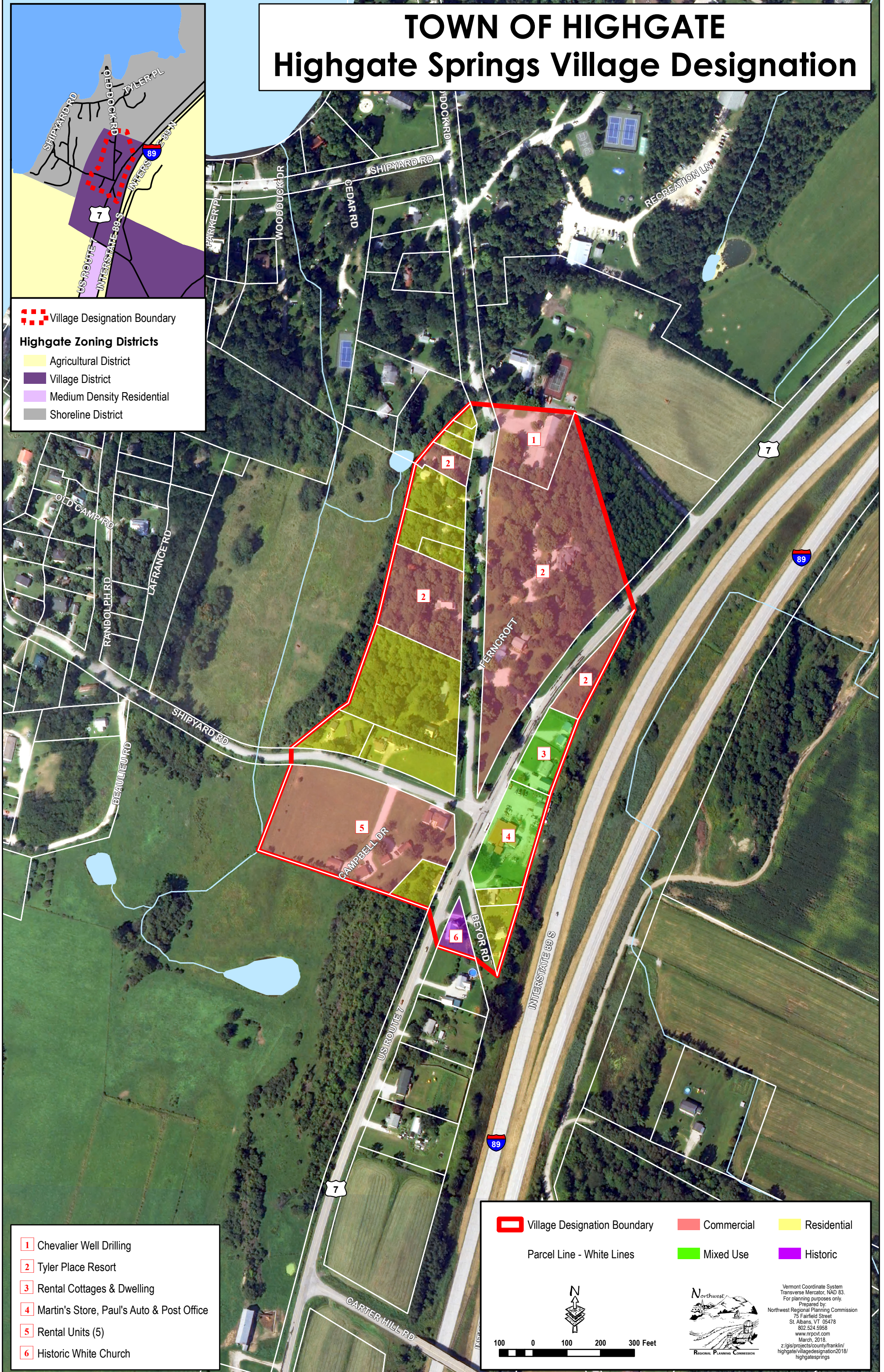
Highgate Springs Village Designation



Village Designation Boundary

Highgate Zoning Districts

- Agricultural District
- Village District
- Medium Density Residential
- Shoreline District




- 1 Chevalier Well Drilling
- 2 Tyler Place Resort
- 3 Rental Cottages & Dwelling
- 4 Martin's Store, Paul's Auto & Post Office
- 5 Rental Units (5)
- 6 Historic White Church

- Village Designation Boundary
- Commercial
- Residential
- Parcel Line - White Lines
- Mixed Use
- Historic



100 0 100 200 300 Feet



Vermont Coordinate System
 Transverse Mercator, NAD 83.
 For planning purposes only.
 Prepared by:
 Northwest Regional Planning Commission
 75 Fairfield Street
 St. Albans, VT 05478
 802.524.5958
 www.nrpcvt.com
 March, 2018.
[z:/gis/projects/county/franklin/highgate/village-designation2018/highgatesprings](https://gis.projects.county/franklin/highgate/village-designation2018/highgatesprings)