
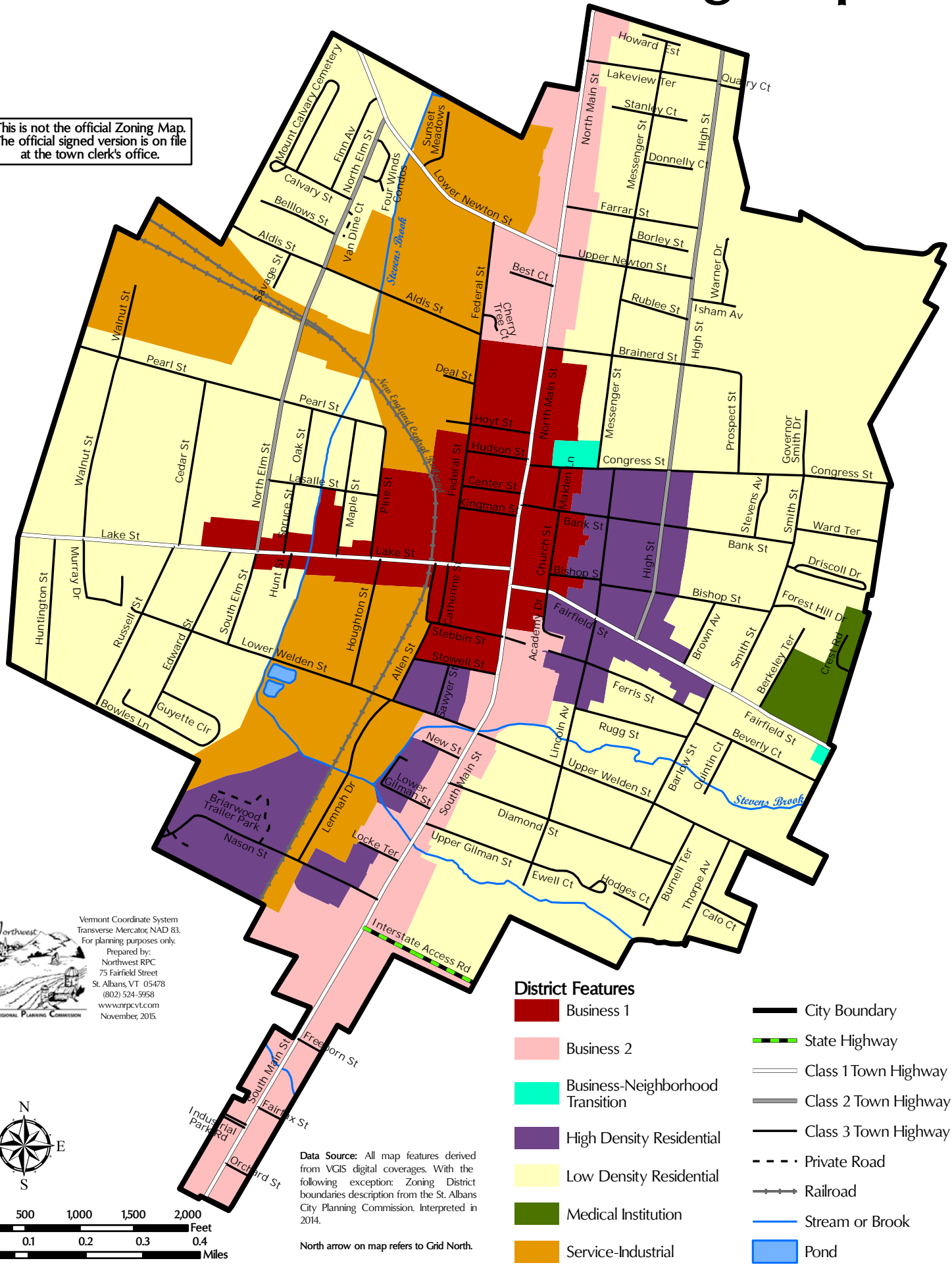
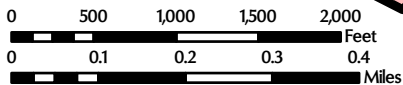


# ST ALBANS CITY ~ Zoning Map

This is not the official Zoning Map. The official signed version is on file at the town clerk's office.



Vermont Coordinate System  
Transverse Mercator, NAD 83.  
For planning purposes only.  
Prepared by:  
Northwest RPC  
75 Fairfield Street  
St. Albans, VT 05478  
(802) 524-5958  
www.nwrpcvt.com  
November, 2015.



Data Source: All map features derived from VGIS digital coverages. With the following exception: Zoning District boundaries description from the St. Albans City Planning Commission. Interpreted in 2014.

North arrow on map refers to Grid North.

### District Features

- |  |  |
|--|--|
| <span style="display:inline-block; width:15px; height:15px; background-color:darkred; border:1px solid black;"></span> Business 1                    | <span style="display:inline-block; width:15px; height:15px; border-bottom:2px solid black; border-left:2px solid black; border-right:2px solid black;"></span> City Boundary     |
| <span style="display:inline-block; width:15px; height:15px; background-color:lightcoral; border:1px solid black;"></span> Business 2                 | <span style="display:inline-block; width:15px; height:15px; border-bottom:2px dashed black; border-left:2px dashed black; border-right:2px dashed black;"></span> State Highway  |
| <span style="display:inline-block; width:15px; height:15px; background-color:cyan; border:1px solid black;"></span> Business-Neighborhood Transition | <span style="display:inline-block; width:15px; height:15px; border-bottom:2px solid gray; border-left:2px solid gray; border-right:2px solid gray;"></span> Class 1 Town Highway |
| <span style="display:inline-block; width:15px; height:15px; background-color:purple; border:1px solid black;"></span> High Density Residential       | <span style="display:inline-block; width:15px; height:15px; border-bottom:2px solid gray; border-left:2px solid gray; border-right:2px solid gray;"></span> Class 2 Town Highway |
| <span style="display:inline-block; width:15px; height:15px; background-color:yellow; border:1px solid black;"></span> Low Density Residential        | <span style="display:inline-block; width:15px; height:15px; border-bottom:2px solid gray; border-left:2px solid gray; border-right:2px solid gray;"></span> Class 3 Town Highway |
| <span style="display:inline-block; width:15px; height:15px; background-color:green; border:1px solid black;"></span> Medical Institution             | <span style="display:inline-block; width:15px; height:15px; border-bottom:2px dashed gray; border-left:2px dashed gray; border-right:2px dashed gray;"></span> Private Road      |
| <span style="display:inline-block; width:15px; height:15px; background-color:orange; border:1px solid black;"></span> Service-Industrial             | <span style="display:inline-block; width:15px; height:15px; border-bottom:2px solid gray; border-left:2px solid gray; border-right:2px solid gray;"></span> Railroad             |
|  | <span style="display:inline-block; width:15px; height:15px; border-bottom:2px solid blue; border-left:2px solid blue; border-right:2px solid blue;"></span> Stream or Brook      |
|  | <span style="display:inline-block; width:15px; height:15px; background-color:blue; border:1px solid black;"></span> Pond   |