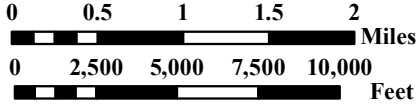


ZONING MAP

Town of North Hero



LEGEND

Zoning Features

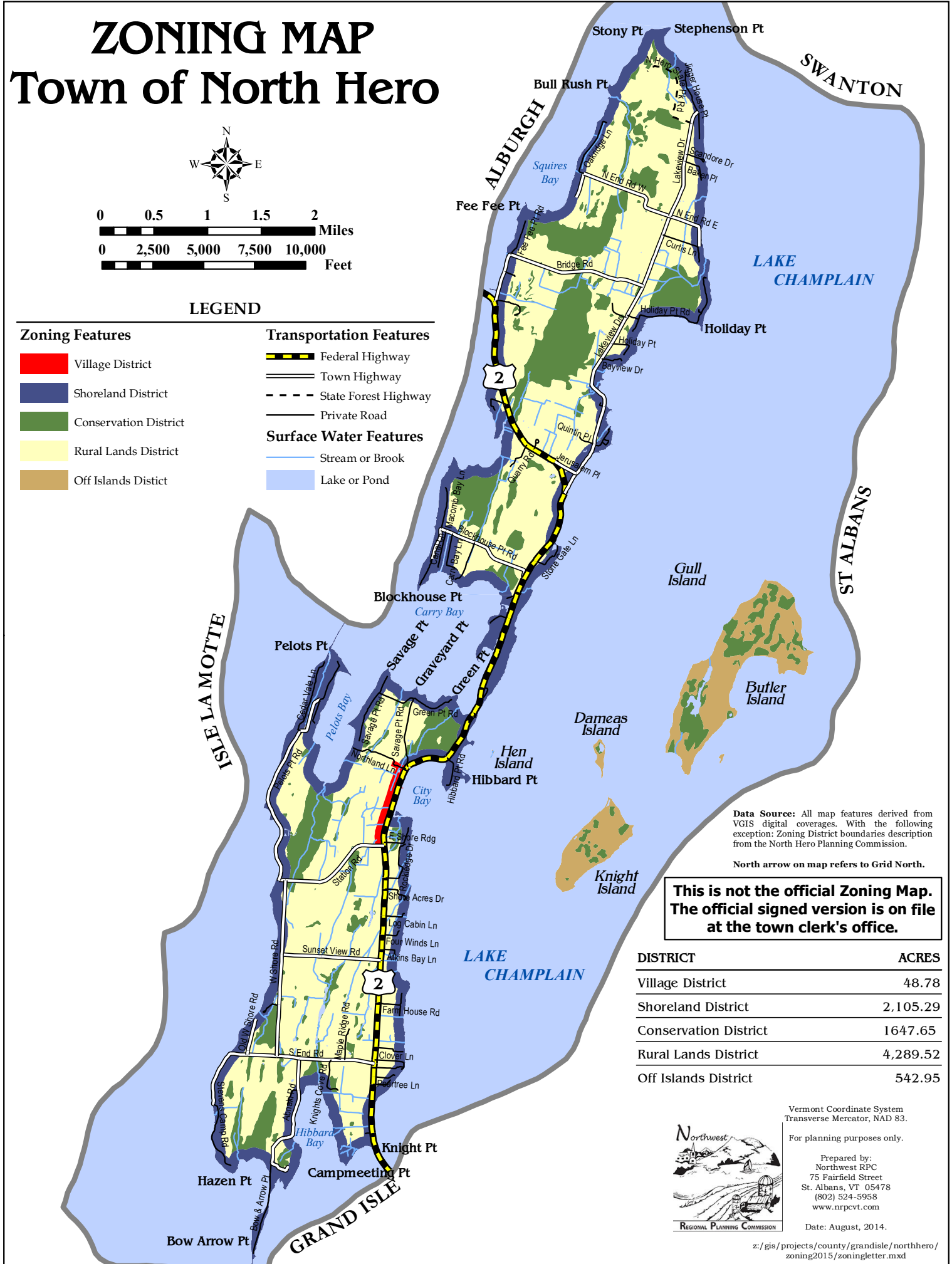
- Village District
- Shoreland District
- Conservation District
- Rural Lands District
- Off Islands District

Transportation Features

- Federal Highway
- Town Highway
- State Forest Highway
- Private Road

Surface Water Features

- Stream or Brook
- Lake or Pond




Data Source: All map features derived from GIS digital coverages. With the following exception: Zoning District boundaries description from the North Hero Planning Commission.

North arrow on map refers to Grid North.

This is not the official Zoning Map. The official signed version is on file at the town clerk's office.

DISTRICT	ACRES
Village District	48.78
Shoreland District	2,105.29
Conservation District	1647.65
Rural Lands District	4,289.52
Off Islands District	542.95



Vermont Coordinate System
Transverse Mercator, NAD 83.

For planning purposes only.

Prepared by:
Northwest RPC
75 Fairfield Street
St. Albans, VT 05478
(802) 524-5958
www.nrpvt.com

Date: August, 2014.