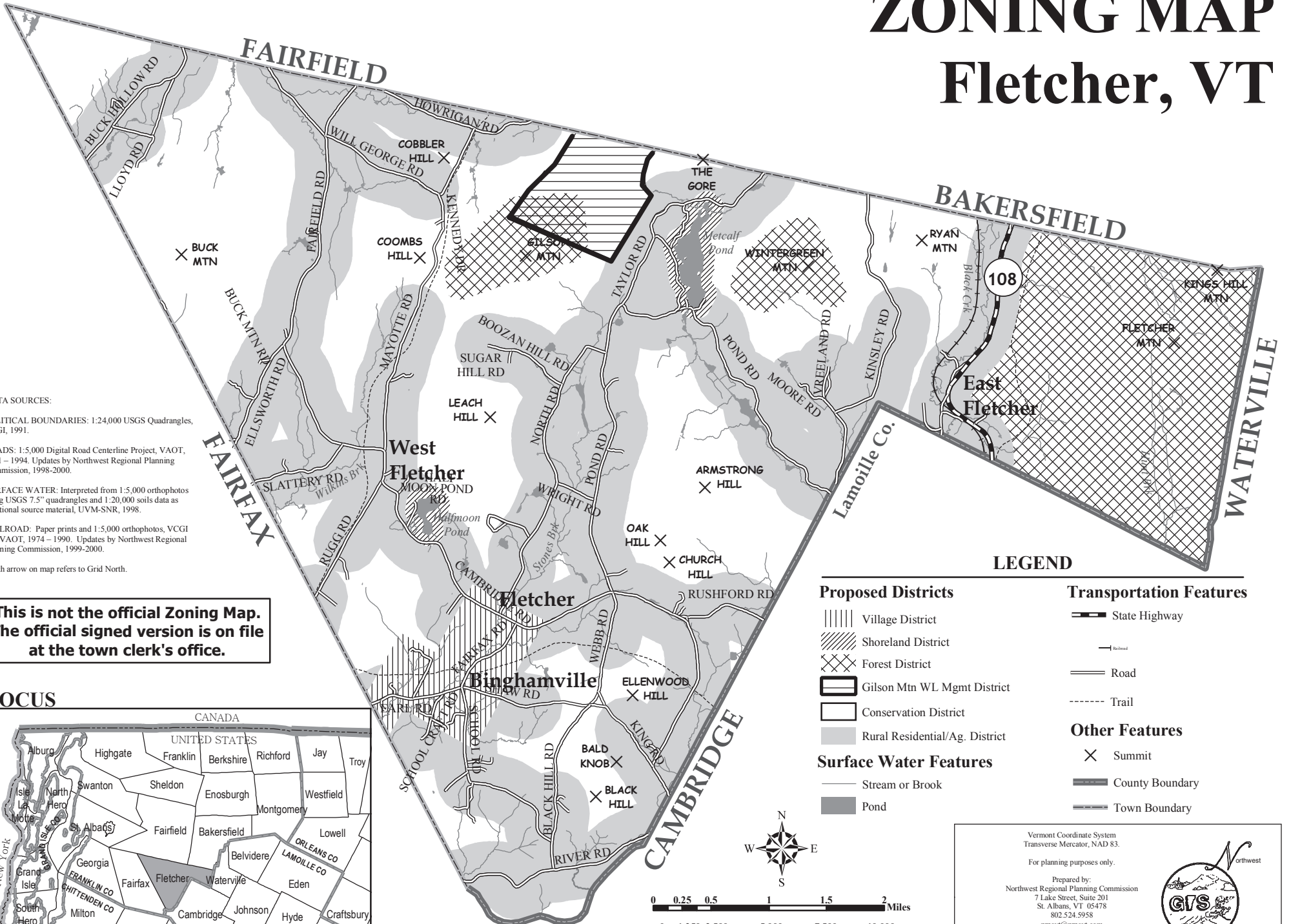


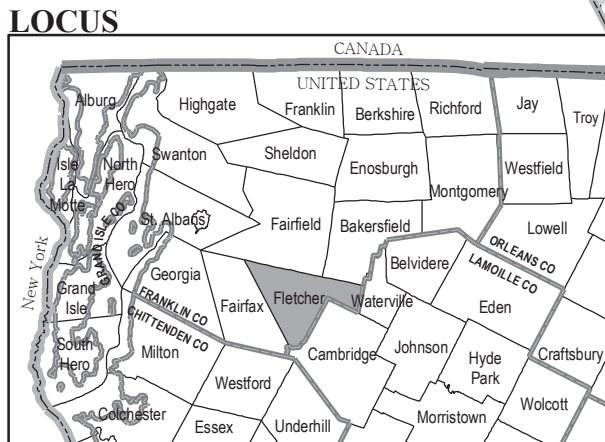
# ZONING MAP

## Fletcher, VT

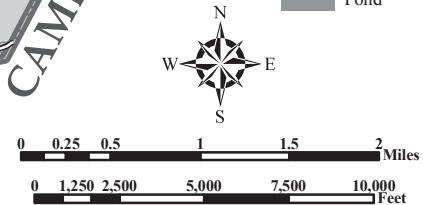


DATA SOURCES:  
 POLITICAL BOUNDARIES: 1:24,000 USGS Quadrangles, VCGI, 1991.  
 ROADS: 1:5,000 Digital Road Centerline Project, VAOT, 1991 – 1994. Updates by Northwest Regional Planning Commission, 1998-2000.  
 SURFACE WATER: Interpreted from 1:5,000 orthophotos using USGS 7.5" quadrangles and 1:20,000 soils data as additional source material, UVM-SNR, 1998.  
 RAILROAD: Paper prints and 1:5,000 orthophotos, VCGI and VAOT, 1974 – 1990. Updates by Northwest Regional Planning Commission, 1999-2000.  
 North arrow on map refers to Grid North.

**This is not the official Zoning Map. The official signed version is on file at the town clerk's office.**



- ### LEGEND
- |                                |                                |
|--------------------------------|--------------------------------|
| <b>Proposed Districts</b>      | <b>Transportation Features</b> |
| Village District               | State Highway                  |
| Shoreland District             | Road                           |
| Forest District                | Trail                          |
| Gilson Mtn WL Mgmt District    | <b>Other Features</b>          |
| Conservation District          | Summit                         |
| Rural Residential/Ag. District | County Boundary                |
| <b>Surface Water Features</b>  | Town Boundary                  |
| Stream or Brook                |                                |
| Pond                           |                                |



Vermont Coordinate System  
 Transverse Mercator, NAD 83.  
 For planning purposes only.  
 Prepared by:  
 Northwest Regional Planning Commission  
 7 Lake Street, Suite 201  
 St. Albans, VT 05478  
 802.524.5938  
 nrpvc@nrpvc.com  
 October, 2002.  
  
<z:/gis/projects/county/franklin/fletcher/zoning02/zoningletter.mxd>