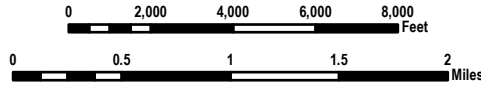


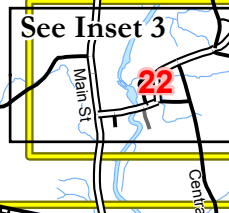
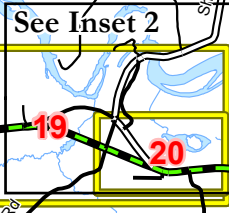
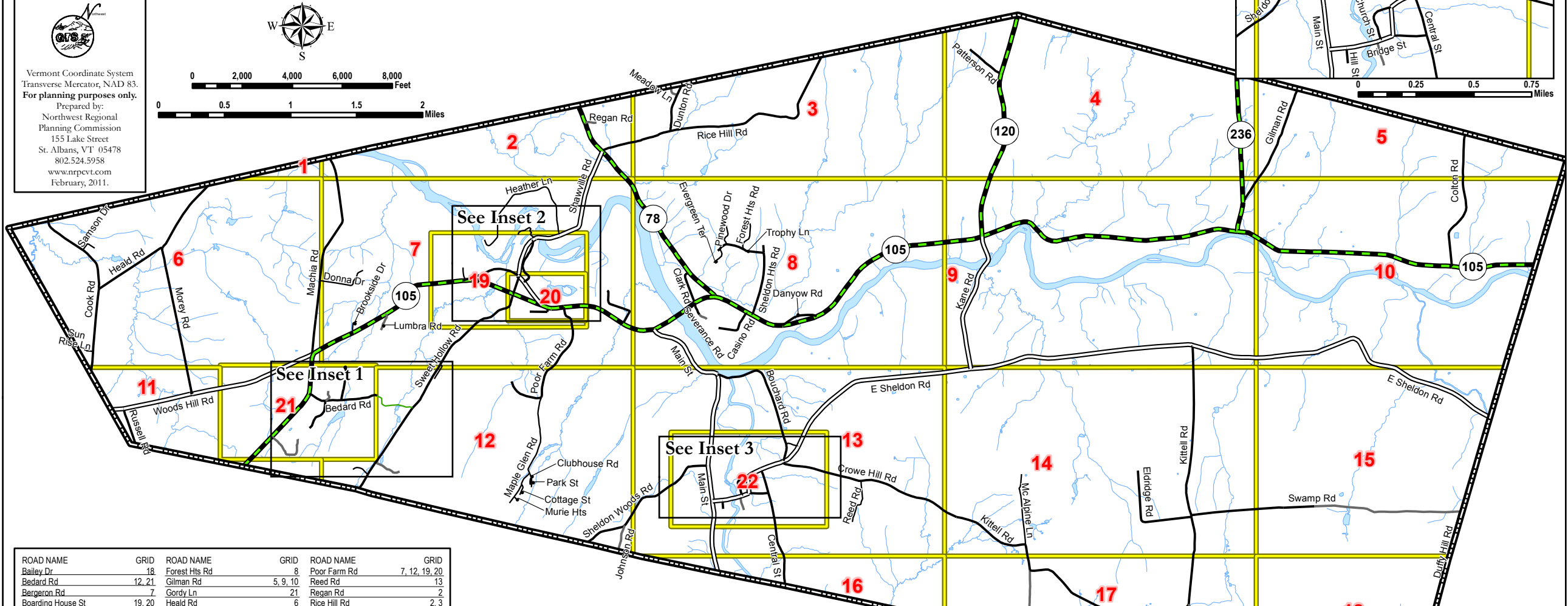
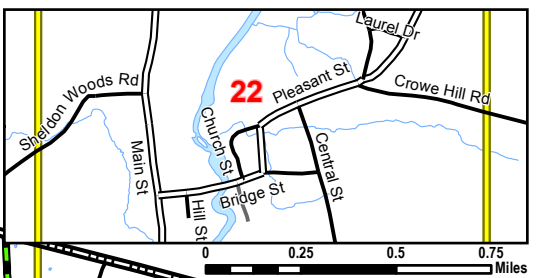
TOWN OF SHELDON



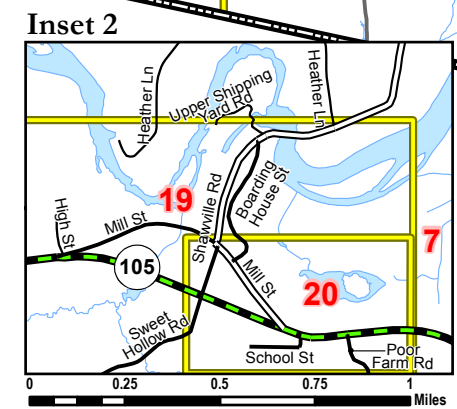
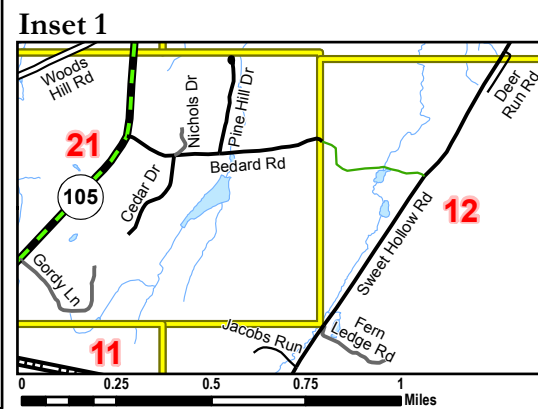
Vermont Coordinate System
Transverse Mercator, NAD 83.
For planning purposes only.
Prepared by:
Northwest Regional
Planning Commission
155 Lake Street
St. Albans, VT 05478
802.524.5958
www.nrpcvt.com
February, 2011.



Inset 3



ROAD NAME	GRID	ROAD NAME	GRID	ROAD NAME	GRID
Bailey Dr	18	Forest Hts Rd	8	Poor Farm Rd	7, 12, 19, 20
Bedard Rd	12, 21	Gilman Rd	5, 9, 10	Reed Rd	13
Bergeron Rd	7	Gordy Ln	21	Regan Rd	2
Boarding House St	19, 20	Heald Rd	6	Rice Hill Rd	2, 3
Bouchard Rd	13, 22	Heather Ln	7, 19	Riley Rd	17
Bridge St	22	High St	19	Route 78	2, 7, 8
Brookside Dr	7	Hill St	22	Route 105	6, 7, 8, 9, 10, 11, 19, 20, 21
Burns Rd	18	Jacobs Run	12	Route 120	4, 9
Casino Rd	8	Johnson Rd	12	Route 236	4, 9
Cedar Dr	21	Kane Rd	9, 14	Russell Rd	11
Central St	13, 16, 22	Kittell Rd	9, 14, 17	Samson Dr	6
Church St	22	Laurel Dr	22	School St	20
Clark Rd	8	Lumbra Rd	7	Severance Rd	8
Clubhouse Rd	12	Machia Rd	2, 6, 7	Shawville Rd	2, 7, 19, 20
Colton Rd	5, 10	Main St	8, 13, 16, 22	Sheldon Hts Rd	8
Cook Rd	6, 11	Maple Glen Rd	12	Sheldon Woods Rd	12, 13, 22
Cottage St	12	Mc Alpine Ln	14	St Pierre Rd	18
Crowe Hill Rd	13, 14, 22	Meadow Ln	3	Sunrise Ln	6
Danyow Rd	8	Mill St	19, 20	Swamp Rd	14, 15
Deer Run Rd	7, 12	Morey Rd	6, 11	Sweet Hollow Rd	7, 12, 19, 20
Donna Dr	6, 7	Murie Hts	12	Trophy Ln	8
Duffy Hill Rd	15, 18	Nichols Dr	21	Upper Shipping Yard Rd	7, 19
Dunton Rd	3	Park St	12	Woods Hill Rd	6, 11, 21
E Sheldon Rd	9, 10, 13, 14, 15, 22	Patterson Rd	4		
Eldridge Rd	14	Pine Hill Dr	21		
Evergreen Ter	8	Pinewood Dr	8		
Fern Ledge Rd	12	Pleasant St	22		



Legend

- 7 Grid Number
- Grid
- Pond or River
- River, Stream or Brook
- Town Boundary
- State Highway
- Class 2 Town Highway
- Class 3 Town Highway
- Class 4 Town Highway
- Legal Trail
- Private Road