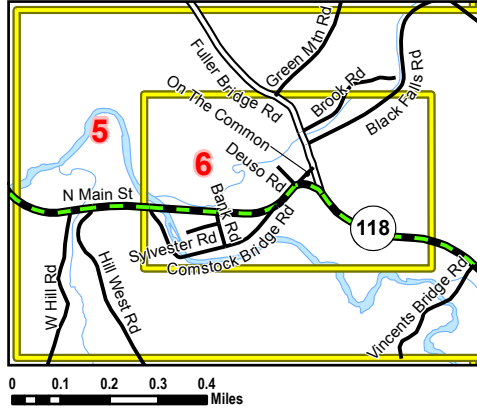


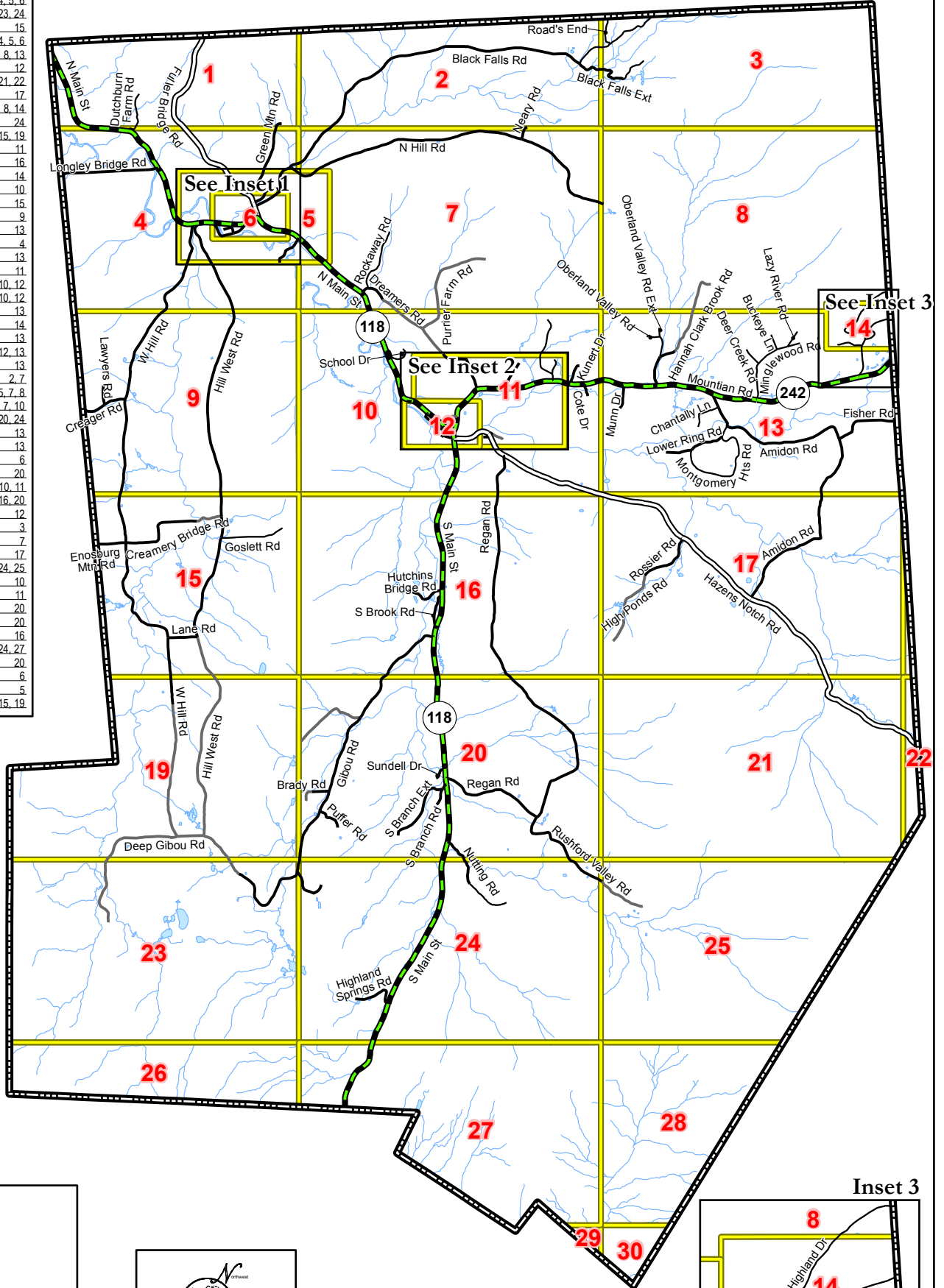
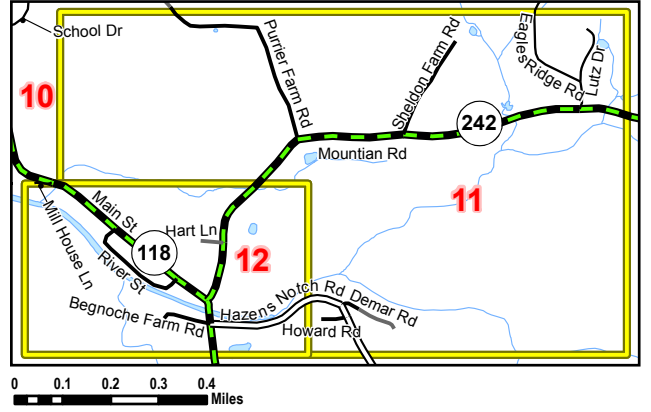
TOWN OF MONTGOMERY

ROAD NAME	GRID
Amidon Rd	13, 17
Bank Rd	6
Begnoche Farm Rd	12
Black Falls Ext	2, 3
Black Falls Rd	2, 3, 4, 5, 6, 7
Brady Rd	20
Brook Rd	5, 6
Buckeye Ln	13
Chantally Ln	13
Christmas Rd	13, 14
Comstock Bridge Rd	6
Cote Dr	10
Creager Rd	9
Creamery Bridge Rd	15
Deep Gibou Rd	19, 23
Deer Creek Rd	13
Demar Rd	11
Deuso Rd	6
Dreamers Rd	7, 10
Dutchburn Farm Rd	1, 4
Eagles Ridge Rd	10, 11
Enosburg Mtn Rd	15
Fisher Rd	13
Fuller Bridge Rd	1, 4, 5, 6
Gibou Rd	16, 20, 23, 24
Goslett Rd	15
Green Mtn Rd	1, 4, 5, 6
Hannah Clark Brook Rd	8, 13
Hart Ln	12
Hazens Notch Rd	10, 11, 12, 16, 17, 21, 22
High Ponds Rd	17
Highland Dr	8, 14
Highland Springs Rd	24
Hill West Rd	4, 5, 9, 15, 19
Howard Rd	11
Hutchins Bridge Rd	16
Jingle Bell Dr	14
Kunert Dr	10
Lane Rd	15
Lawyers Rd	9
Lazy River Rd	13
Longley Bridge Rd	4
Lower Ring Rd	13
Lutz Rd	11
Main St	10, 12
Mill House Ln	10, 12
Minglewood Rd	13
Mistletoe Ln	14
Montgomery Hts Rd	13
Mountain Rd	10, 11, 12, 13
Munn Dr	13
Neary Rd	2, 7
North Hill Rd	4, 5, 7, 8
North Main St	1, 4, 5, 6, 7, 10, 24
Nutting Rd	20, 24
Oberland Valley Rd	13
Oberland Valley Rd Ext	13
On The Common	6
Puffer Rd	20
Purrier Farm Rd	7, 10, 11
Regan Rd	10, 16, 20
River St	12
Road's End	3
Rockaway Rd	7
Rossier Rd	17
Rushford Valley Rd	20, 24, 25
School Dr	10
Sheldon Farm Rd	11
South Branch Ext	20
South Branch Rd	20
South Brook Rd	16
South Main St	10, 12, 16, 20, 24, 27
Sundell Dr	20
Sylvester Rd	6
Vincent's Bridge Rd	5
West Hill Rd	4, 5, 9, 15, 19

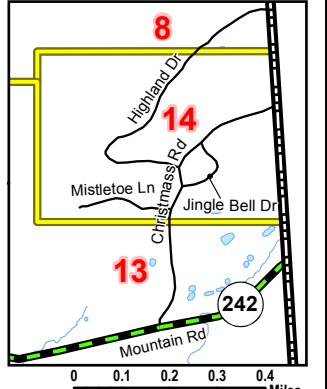
Inset 1



Inset 2



Inset 3



Legend

- 7 Grid Number
- Grid
- Pond or River
- River, Stream or Brook
- State Highway
- Class 2 Town Highway
- Class 3 Town Highway
- Class 4 Town Highway
- Private Road
- Town Boundary

Vermont Coordinate System
Transverse Mercator, NAD 83.
For planning purposes only.
Prepared by:
Northwest Regional
Planning Commission
155 Lake Street
St. Albans, VT 05478
802.524.5958
www.nrpcvt.com
February, 2011.

